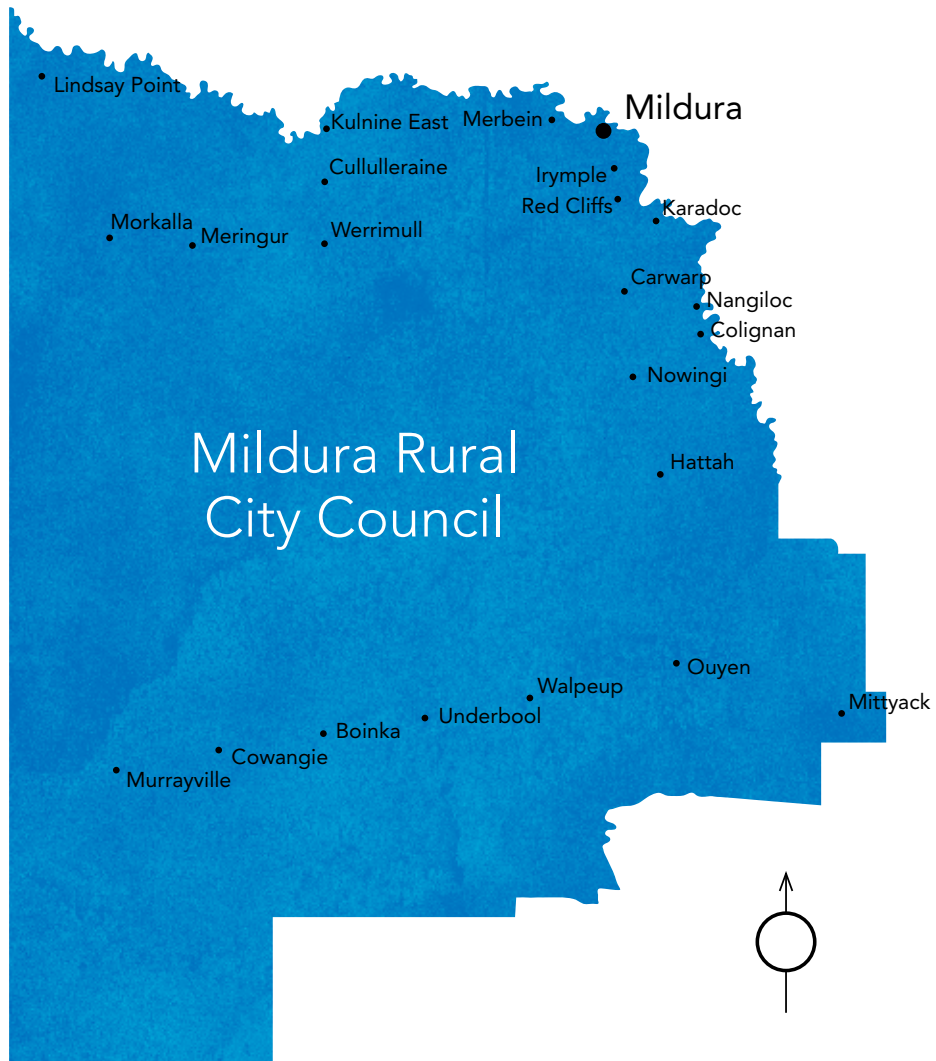




Mildura Rural City Council

Road Directory 2016 edition





Our municipality has more than 5,000km of roads providing access and transport routes. With 1,100km of sealed roads and 4,100km of unsealed roads in the network there are plenty of ways to find your next destination.

This Road Directory is a detailed map of the towns and localities in our municipality. The Road Directory includes:

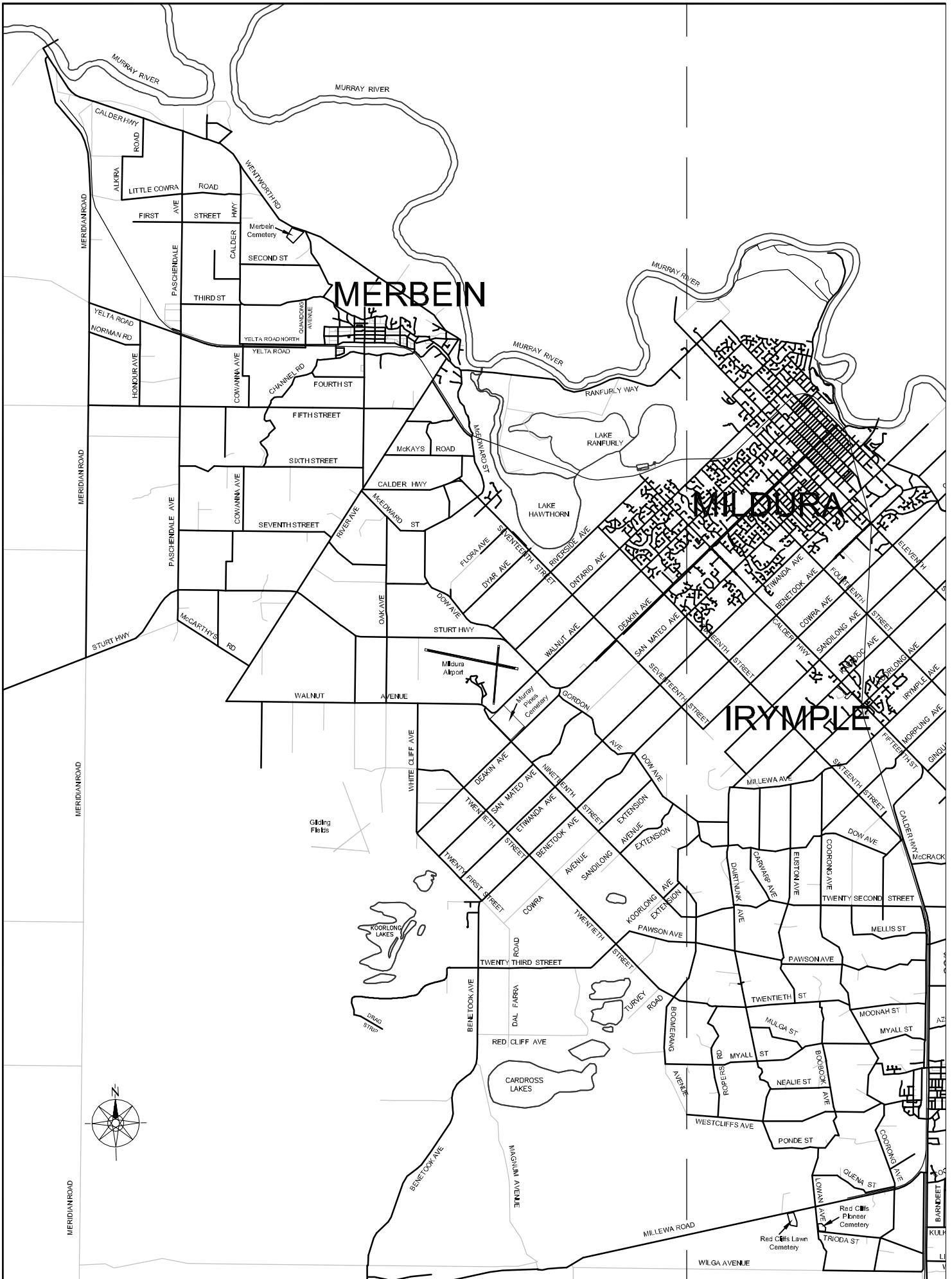
- Area maps
- Locality maps
- Town maps
- Road index
- Community services and facilities index
- Maps for some Wentworth Shire Council towns

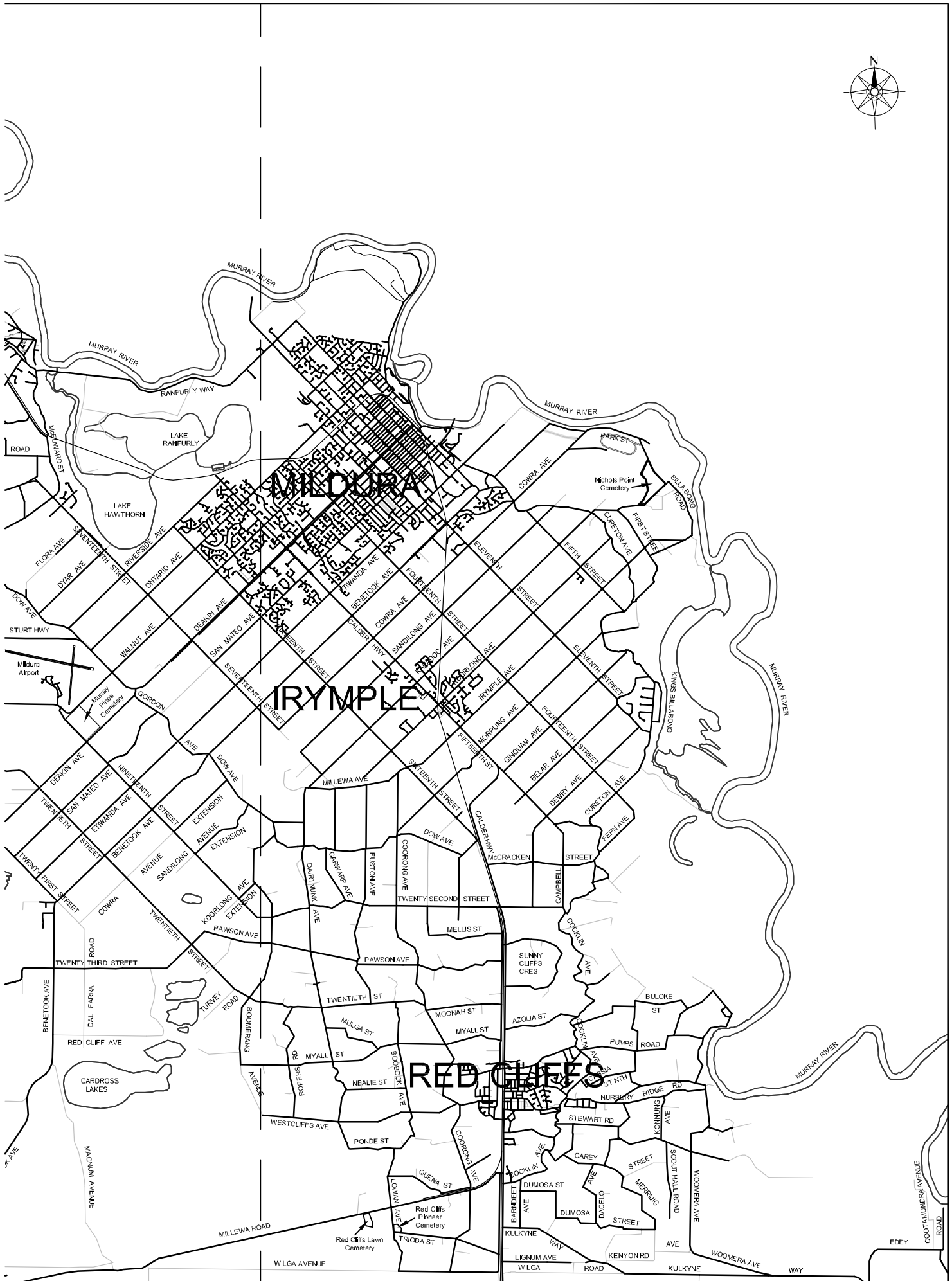
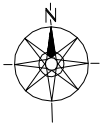
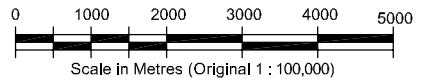
MILDURA RURAL CITY COUNCIL - STREET DIRECTORY - INDEX

CONTENTS

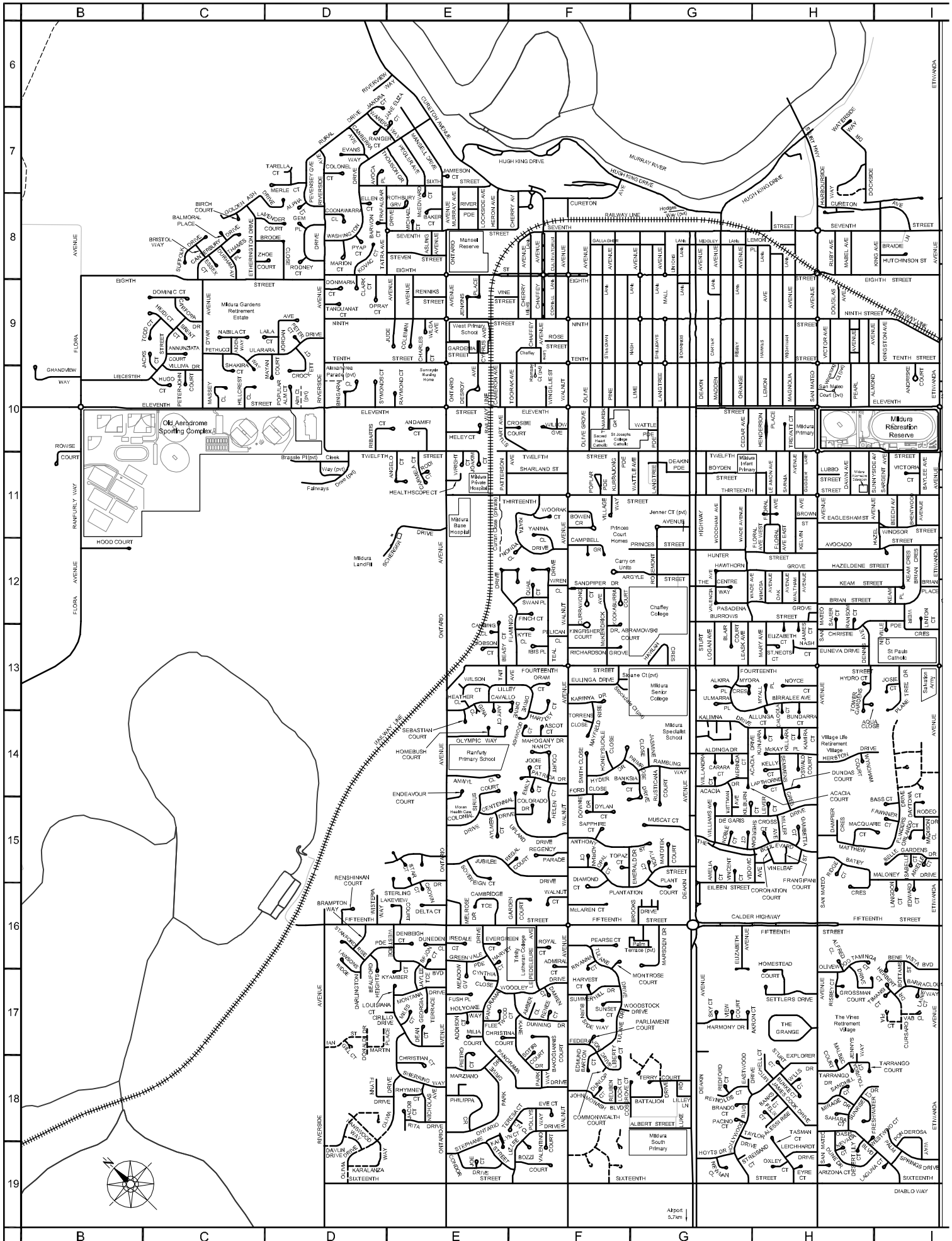
- Mildura Irrigation Area Map (Merbein, Mildura, Irymple, Red Cliffs)
- Mildura Irymple Urban Area Map (Mildura, Irymple)
- Locality Boundaries - Municipality
- Locality Boundaries - Irrigation Area
- A. Lindsay Point, Neds Corner, Meringur
- B. Neds Corner, Werrimull, Cullulleraine
- C. Wargan, Merrinee, Carwarp, (Irrigation Area)
- C1. Thurla, Koorlong
- D. Red Cliffs, Iraak, Nangiloc
- D1. Iraak, Nangiloc, Colignan
- E. Murray Sunset, Panitya
- F. Murray Sunset
- G. Walpeup, Hattah, Carwarp, Ouyen
- H. Colignan, Hattah, Ouyen, Kulwin
- I. Panitya, Carina, Murrayville, Cowangie
- J. Tutye, Boinka, Linga, Underbool
- K. Underbool, Torrita, Walpeup, Patchewollock
- L. Ouyen, Mittyack, Tempy
- 1. Mildura, Apex Park
- 2. Mildura CBD
- 2A. Mildura CBD (1 : 7,500)
- 2B. Mildura CBD (1 : 7,500)
- 3. Mildura
- 4. Nichols Point
- 5. Lake Ranfurly, Mildura
- 6. Mildura
- 7. Mildura
- 8. Irymple
- 8 CL. Irymple (Road Centreline)
- 9. Nichols Point, (Bruces Bend)
- 10. Merbein
- 10 CL. Merbein (Road Centreline)
- 11. Red Cliffs
- 11 CL. Red Cliffs (Road Centreline)
- 12. Nichols Point, Irymple, (Kings Billabong)
- 13. Mildura, Cabarita, (Lake Hawthorn, Aerodrome)
- 14. Irymple
- 14A. Red Cliffs, Cardross
- 15. Yelta, Merbein West, Merbein
- 16. Merbein
- 17. Mildura, (Lake Hawthorn, Lake Ranfurly)
- 18. Mildura
- 19. Nichols Point
- 20. Merbein South
- 21. Merbein South, Cabarita, Birdwoodton, Mildura
- 22. Mildura, Irymple
- 23. Irymple
- 24. Nichols Point, Irymple, (Billabong)
- 25. Koorlong
- 26. Koorlong, Mildura, Irymple, Cardross
- 27. Cardross
- 28. Red Cliffs, Cardross
- 29. Red Cliffs
- 30. Lindsay Point Area
- 31. Lake Cullulleraine Area
- 32. Iraak Area
- 33. Nangiloc Area
- 34. Colignan Area
- 35. Benetook Township Reserve
- 36. Pirlta Township Reserve
- 37. Merrinee Township Reserve
- 38. Karawinna Township Reserve
- 39. Werrimull Township
- 40. Bambill Township Reserve
- 41. Yarrara Township Reserve
- 42. Meringur Township
- 43. Karween Township Reserve
- 44. Morkalla Township
- 45. Yatpool Township Reserve
- 46. Carwarp Township
- 47. Nowingi Township Reserve
- 48. Hattah Township Reserve
- 49. Trinita Township Reserve
- 50. Kiamal Township Reserve
- 51. Ouyen Township
- 51A. Ouyen Township (1 : 7,500)
- 51B. Ouyen Township (1 : 7,500)
- 52. Galah Township
- 53. Walpeup Township
- 54. Torrita Township
- 55. Underbool Township
- 56. Linga Township Reserve
- 57. Boinka Township
- 58. Tutye Township
- 59. Cowangie Township
- 60. Murrayville Township
- 61. Panitya Township Reserve
- 62. Kulwin Township
- 63. Mittyack Township
- New South Wales Townships
(Street Names not in Index)
- 64. NSW Locality Boundaries
 - Rural Roads (NSW)
 - Shire Roads Map Index (NSW)
 - A. Pooncarie (NSW)
 - B. Ellerslie (NSW)
 - C. Pomona and Darlingview (NSW)
 - D. Wentworth (NSW)
 - E. Curlwaa (NSW)
 - F. Dareton (NSW)
 - G. Coomealla (NSW)
 - H. Buronga (NSW)
 - I. Gol Gol (NSW)
 - J. Trentham Cliffs, Monak and Paringi (NSW)
- Road Directory Index
- Community Service Information

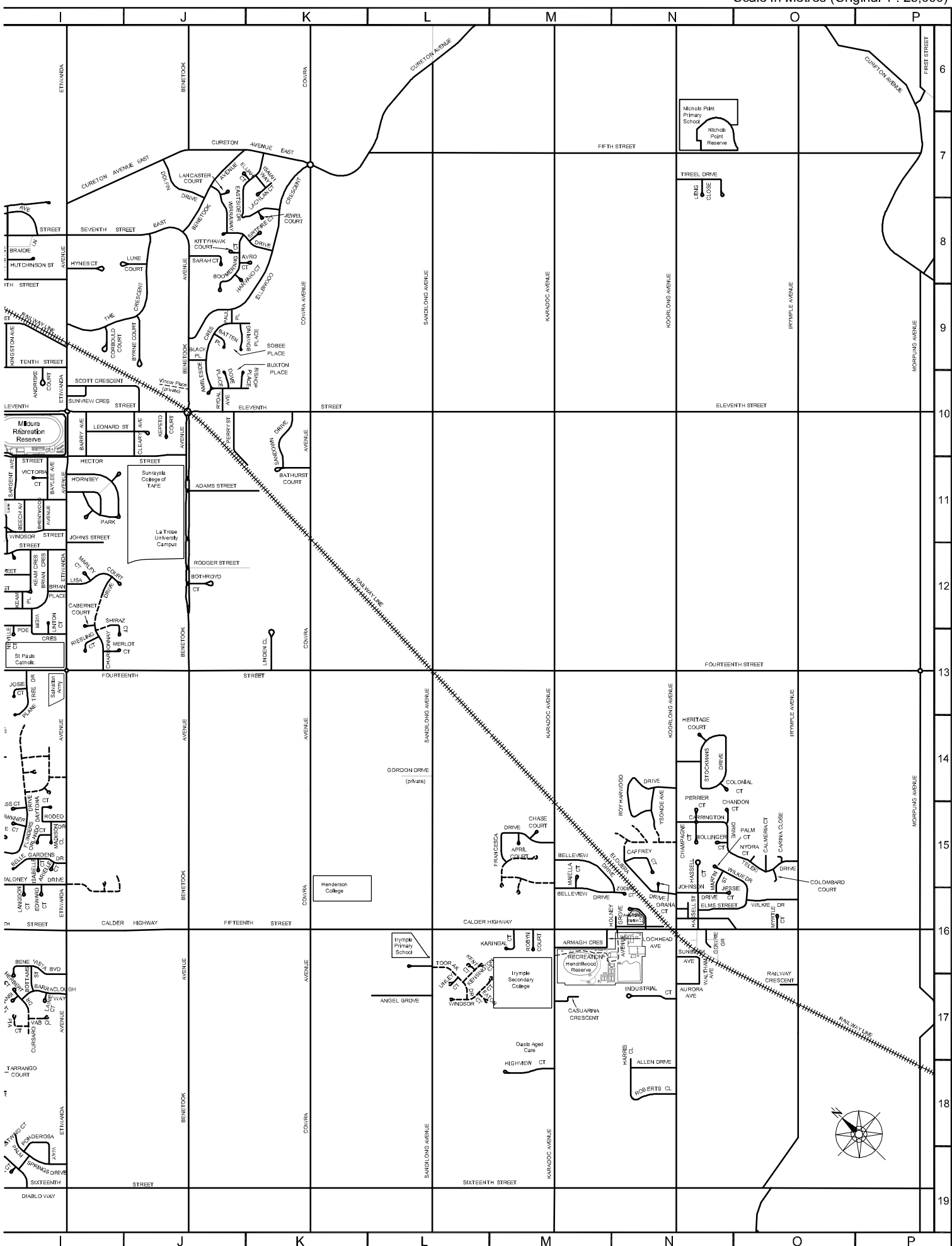
MILDURA IRRIGATION AREA





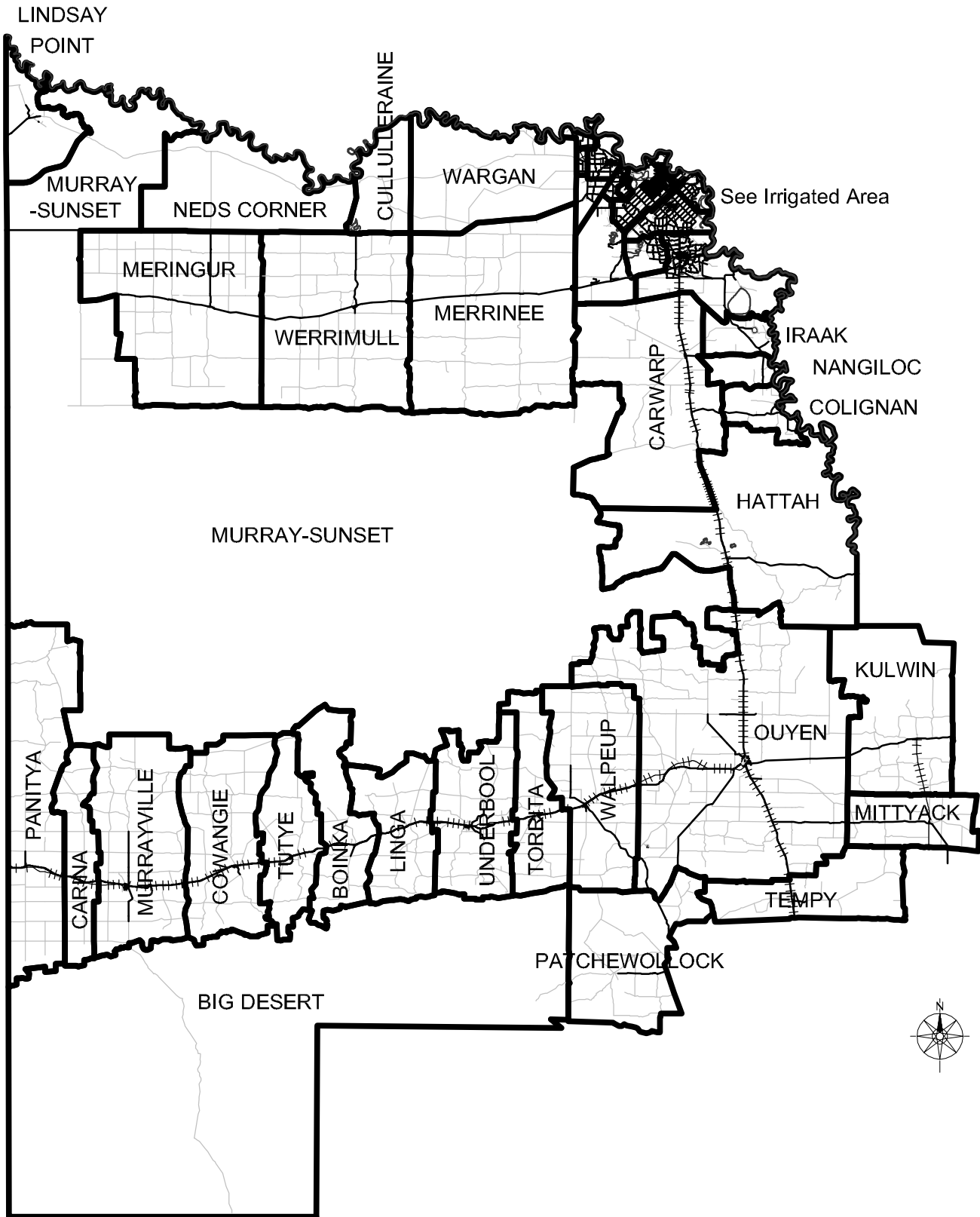
MILDURA IRYMPLE URBAN AREA







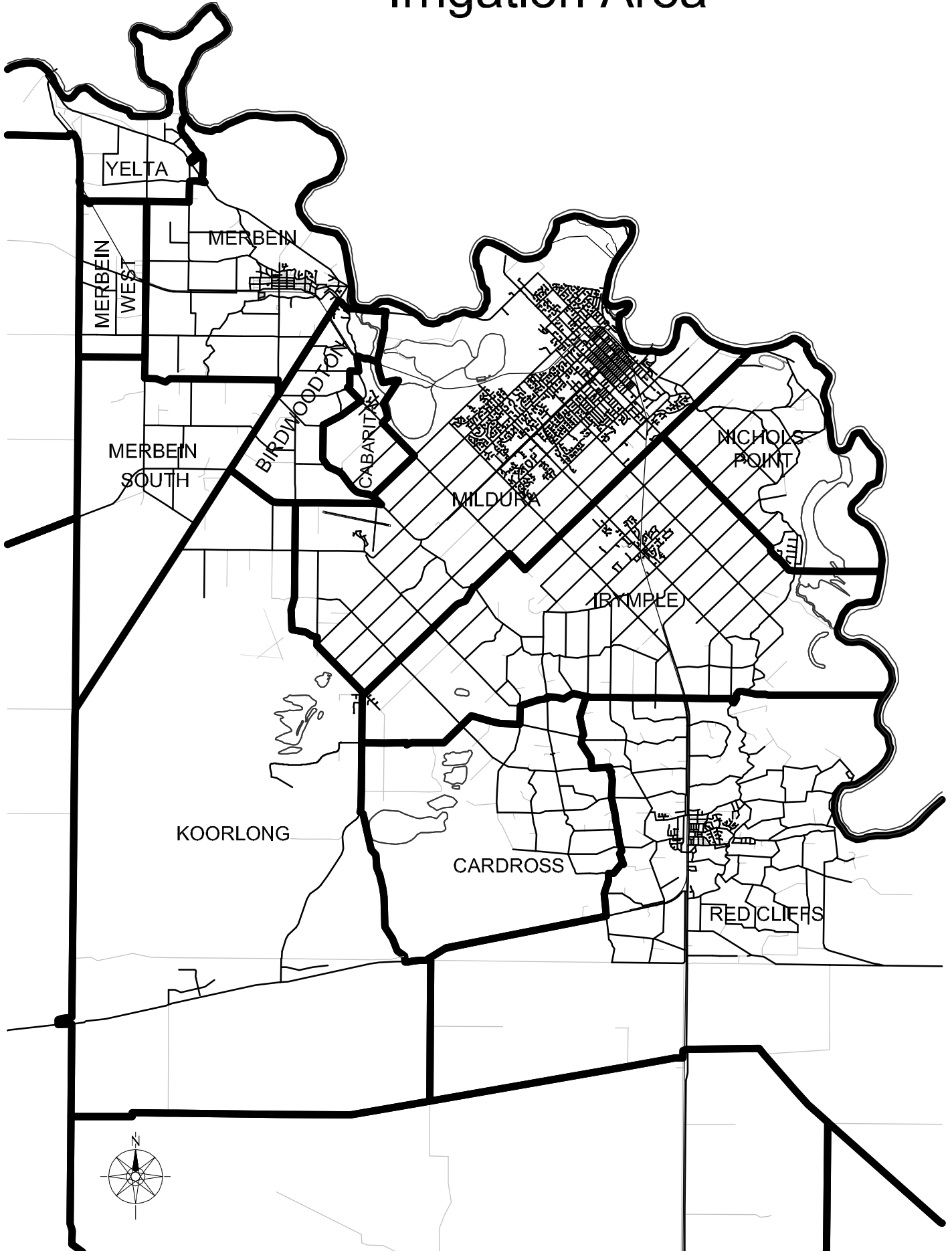
LOCALITY BOUNDARIES - Municipality -





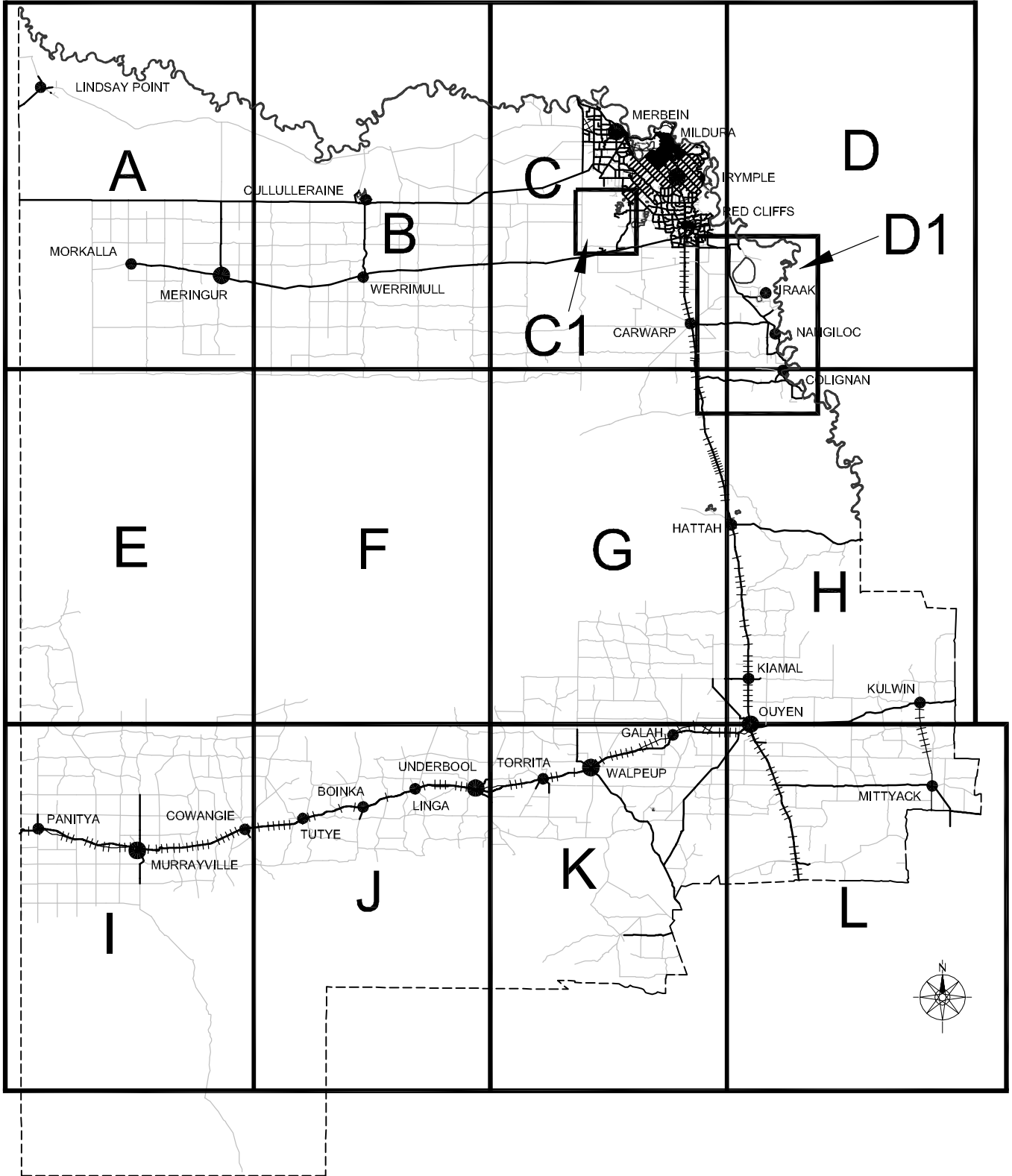
Mildura Rural City Council

LOCALITY BOUNDARIES - Irrigation Area -

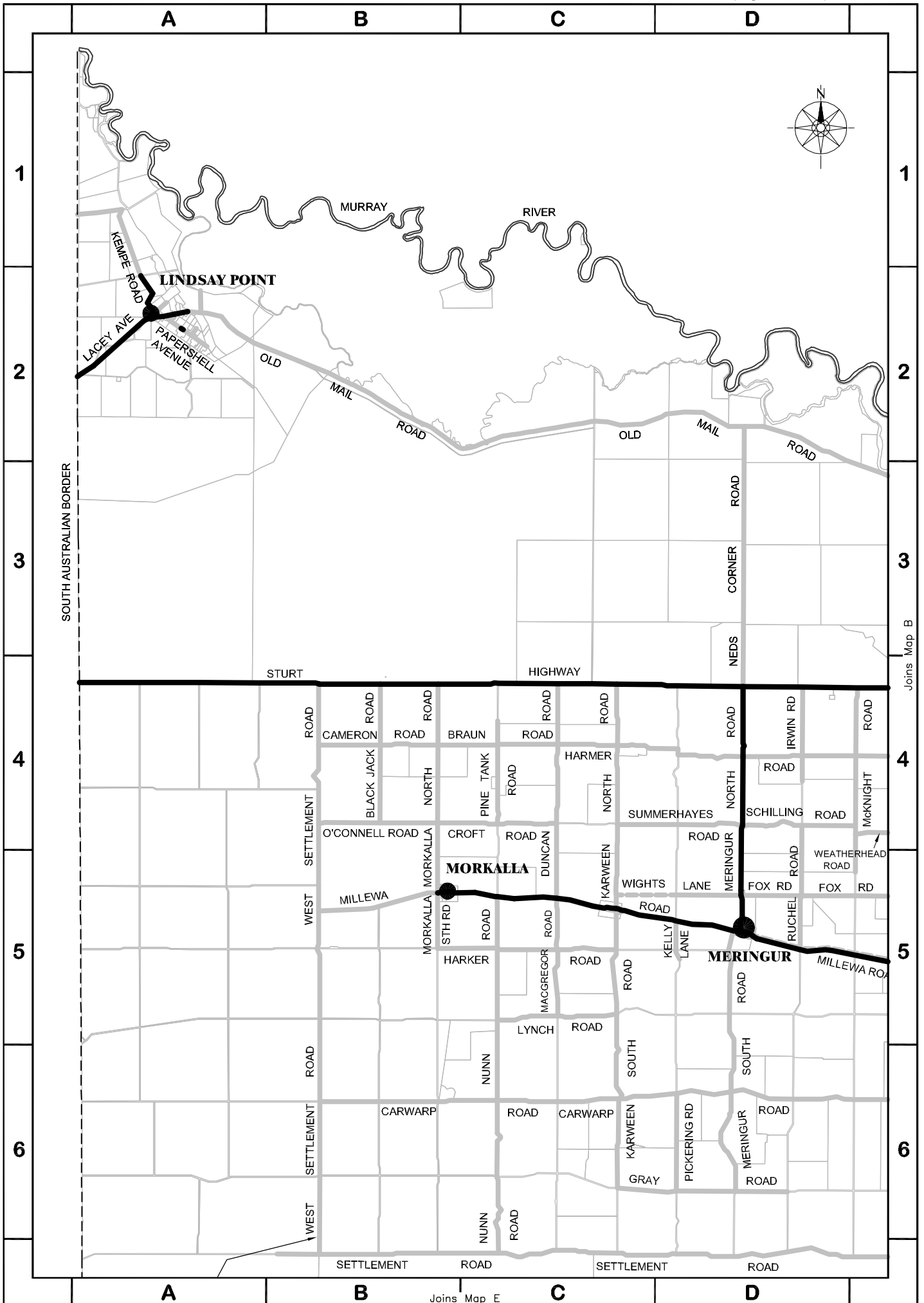




KEY MAP - MAPS A to L



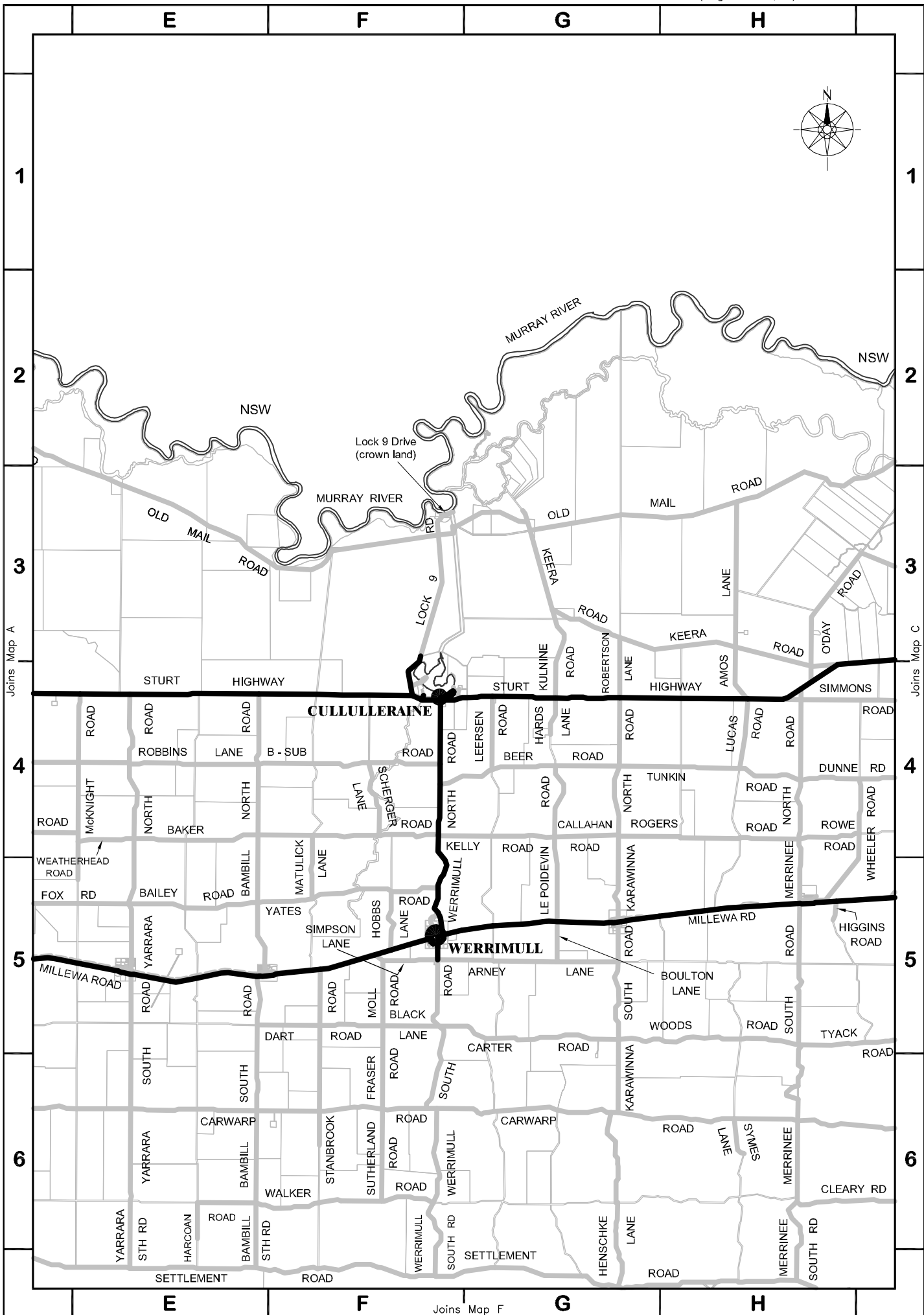
MAP A - LINDSAY POINT, NEDS CORNER, MERINGUR



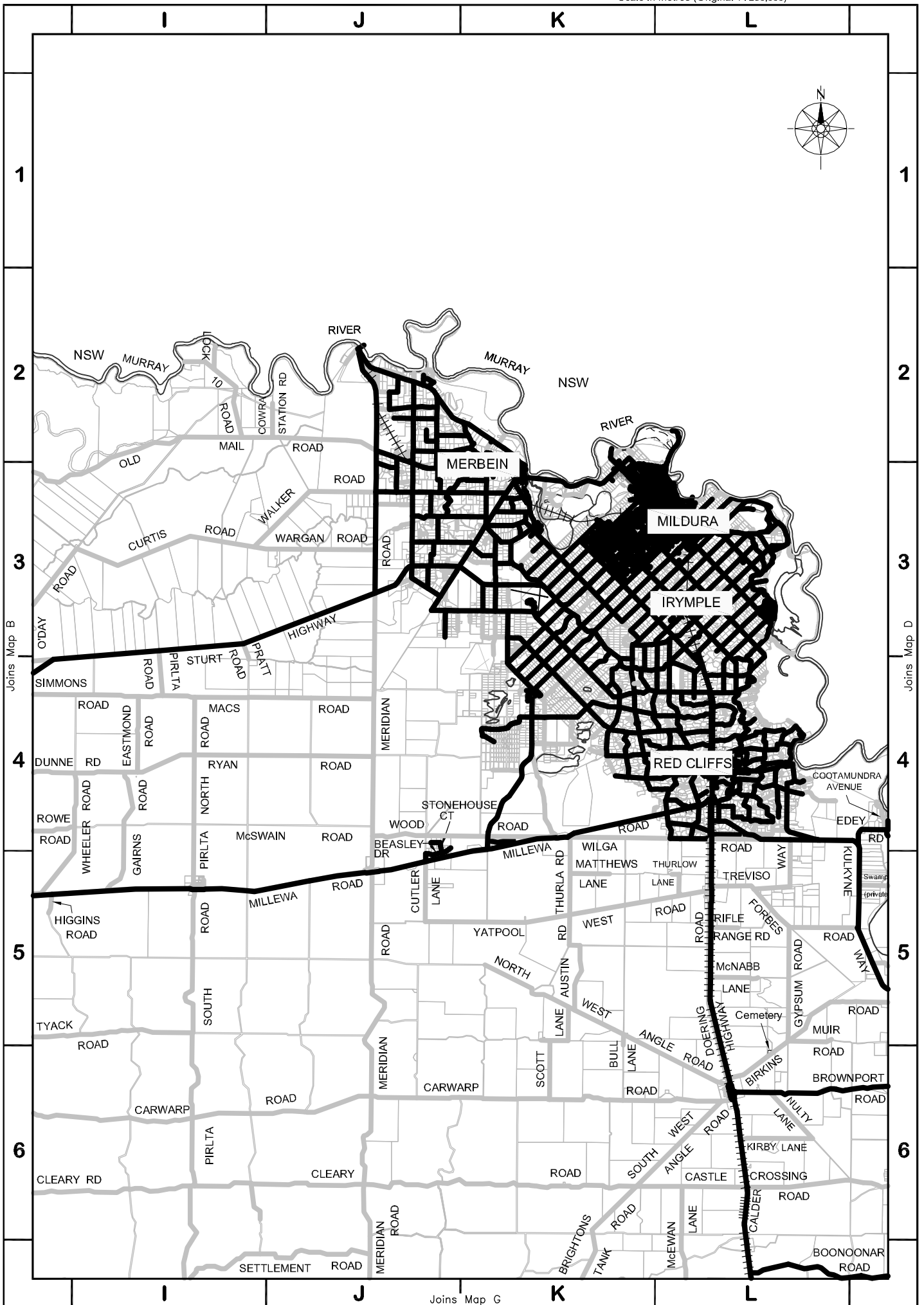
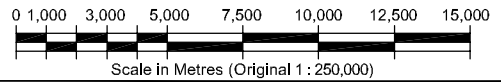
Joins Map B

Joins Map E

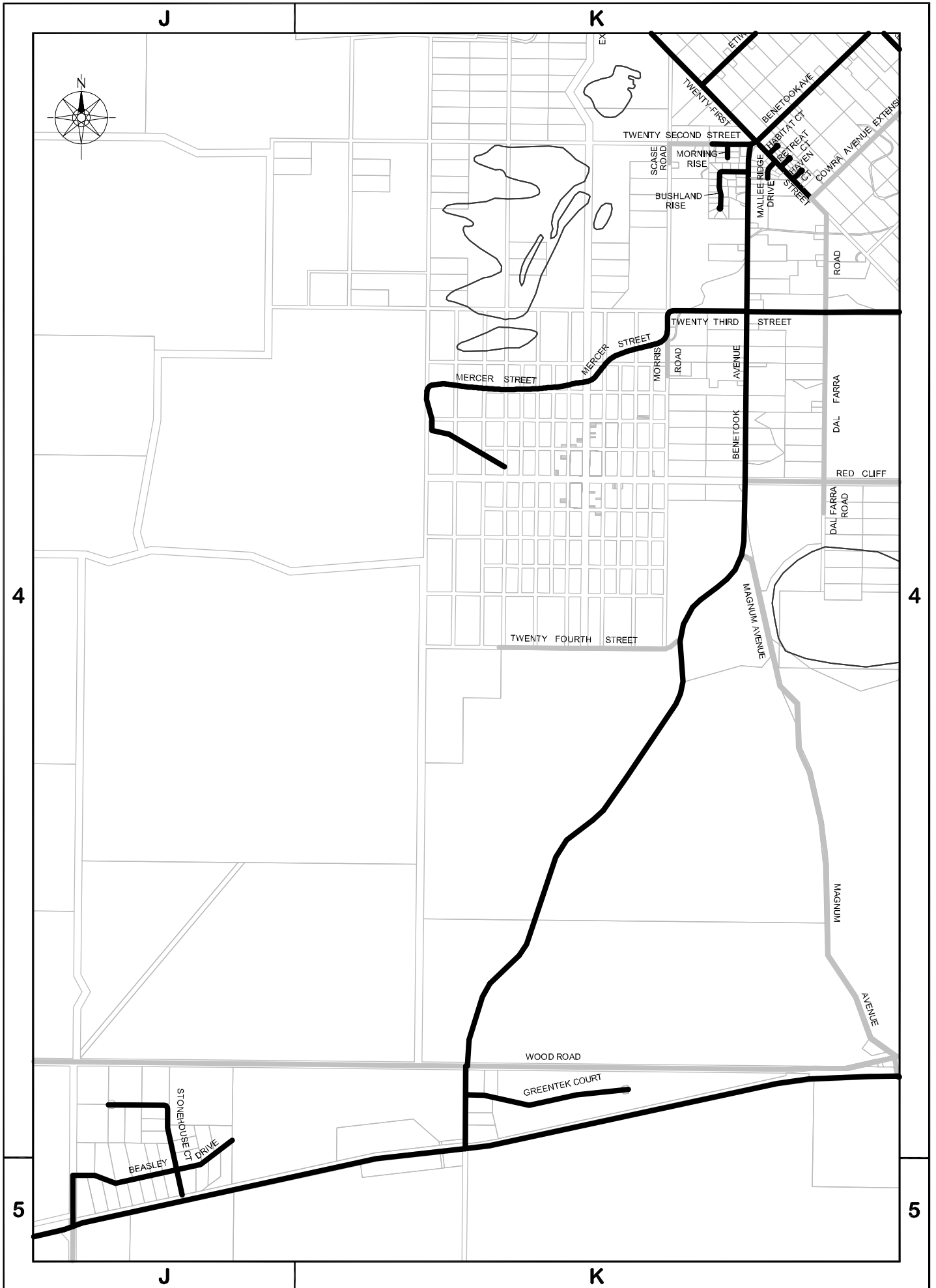

MAP B - NEDS CORNER, WERRIMULL, CULLULLERAINE



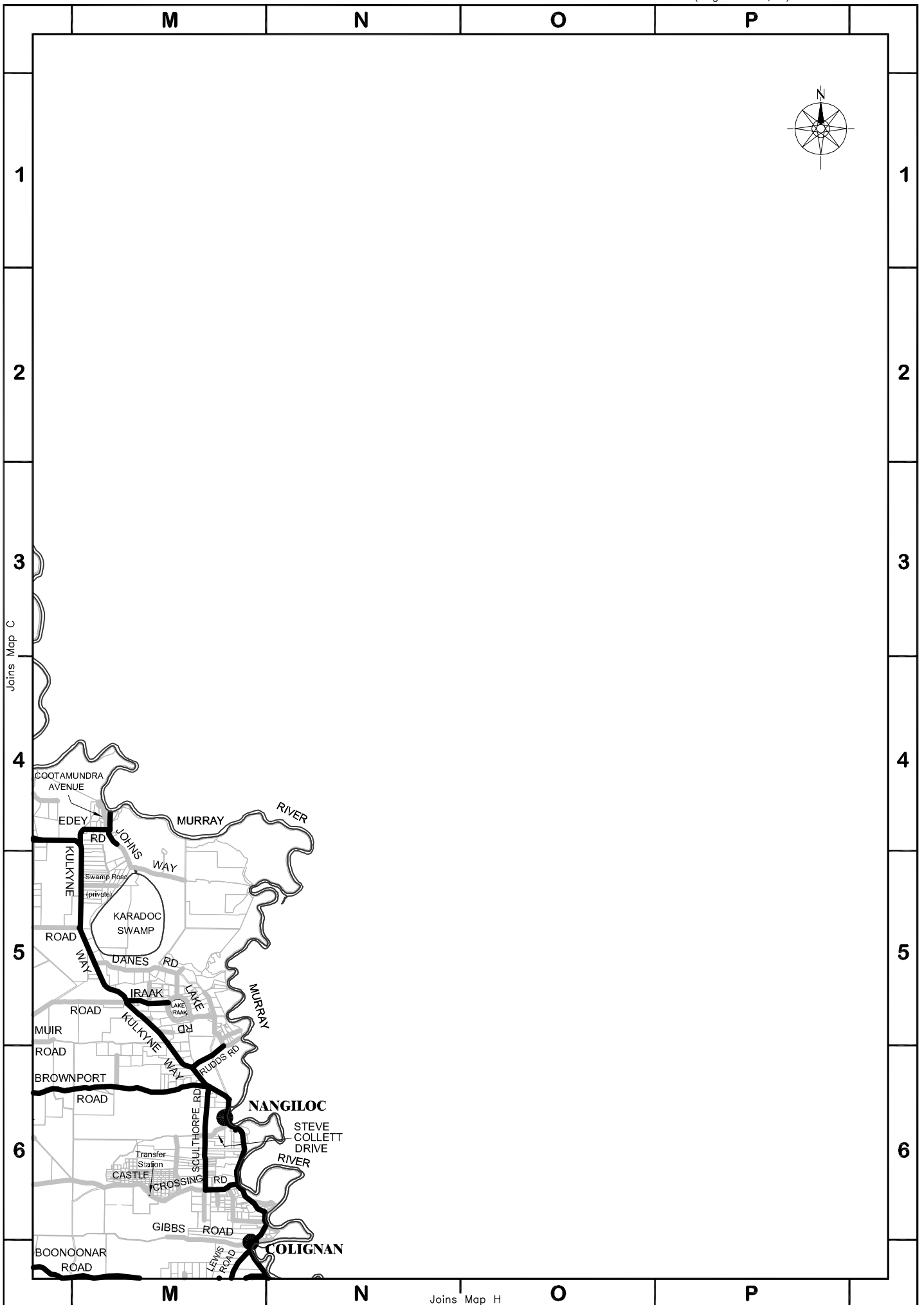
MAP C - WARGAN, MERRINEE, CARWARP



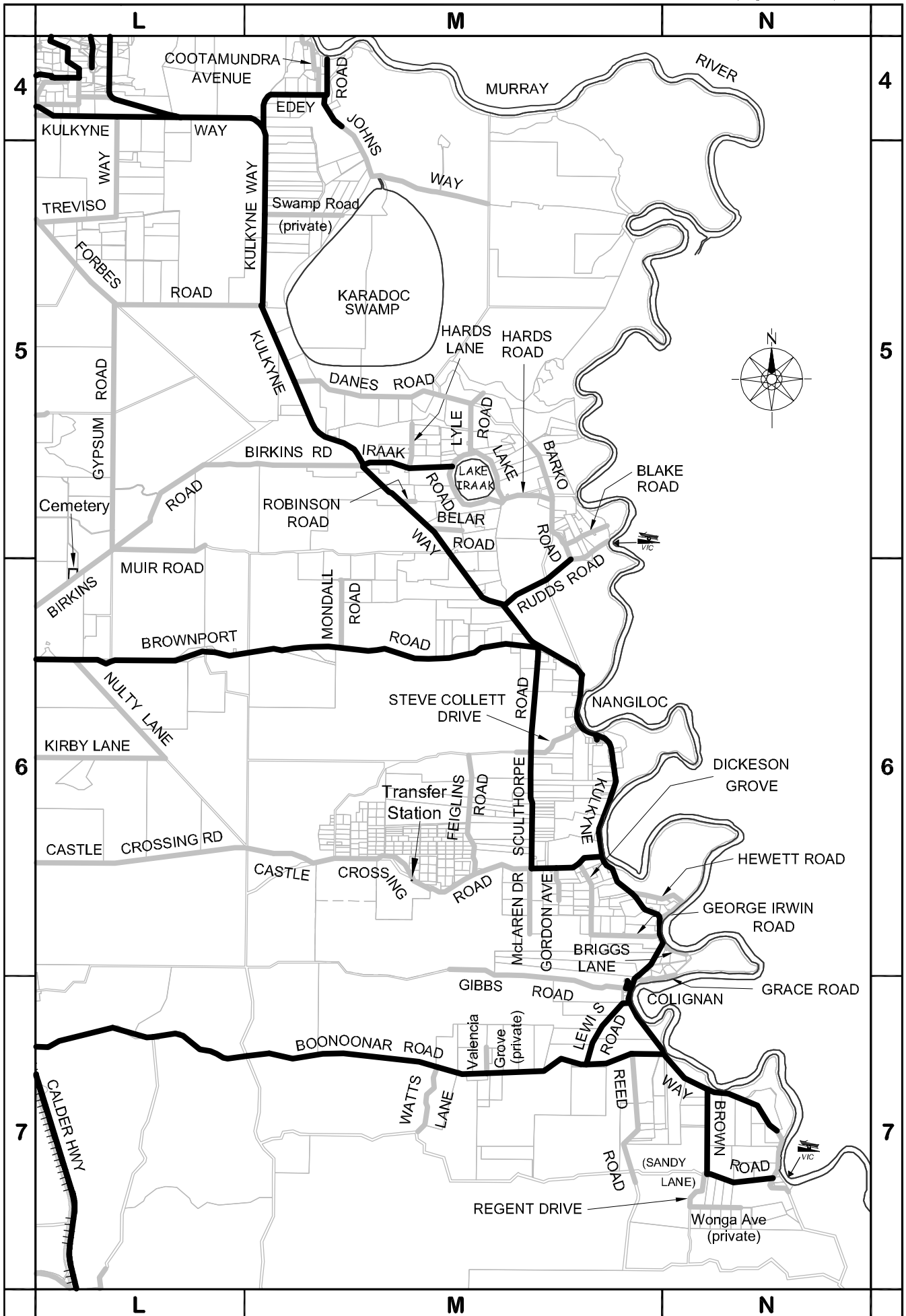
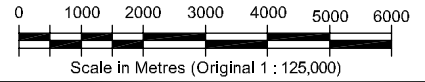
MAP C1 - THURLA, KOORLONG



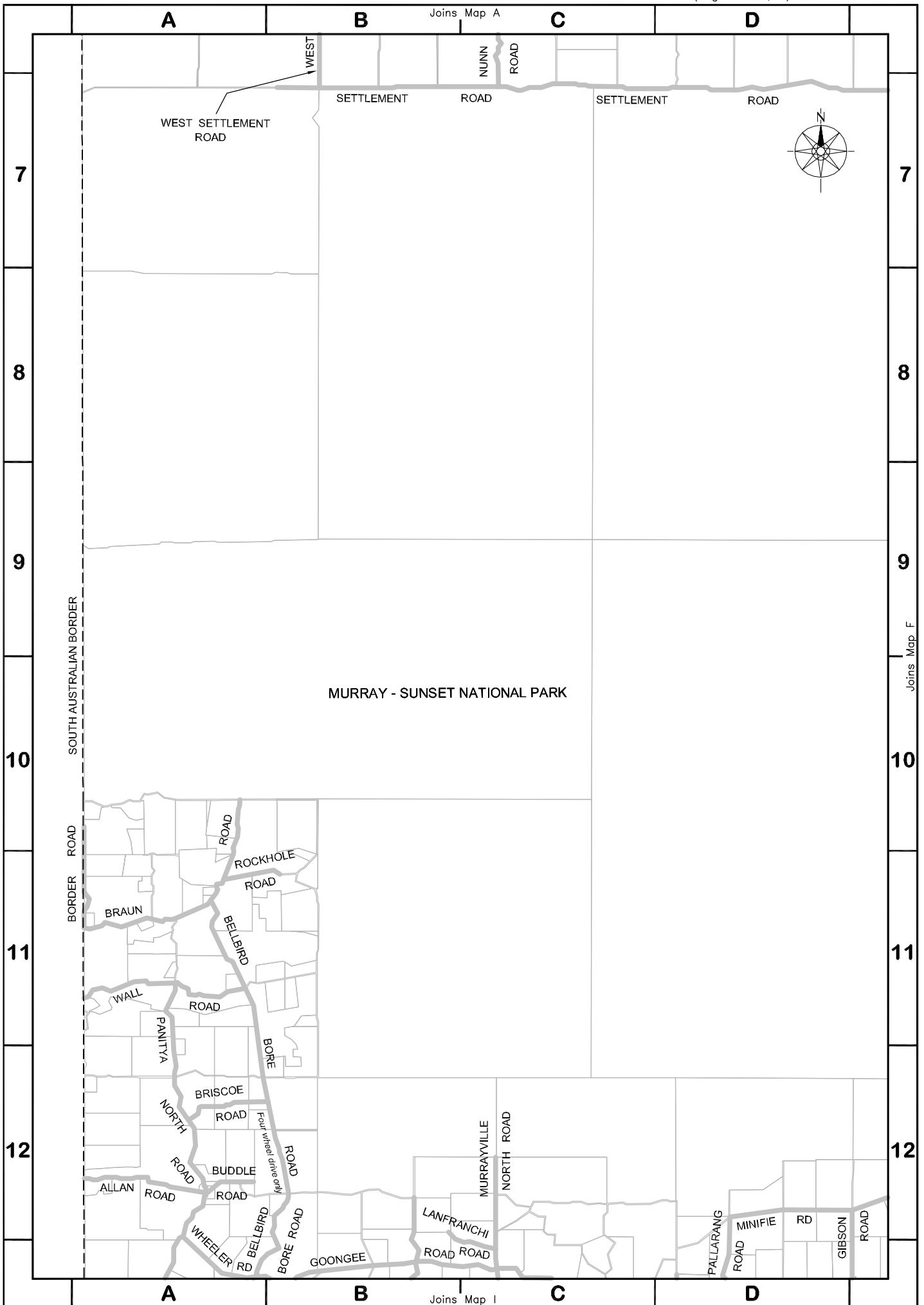
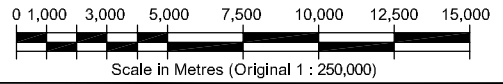
MAP D - RED CLIFFS, IRAAK, NANGILOC



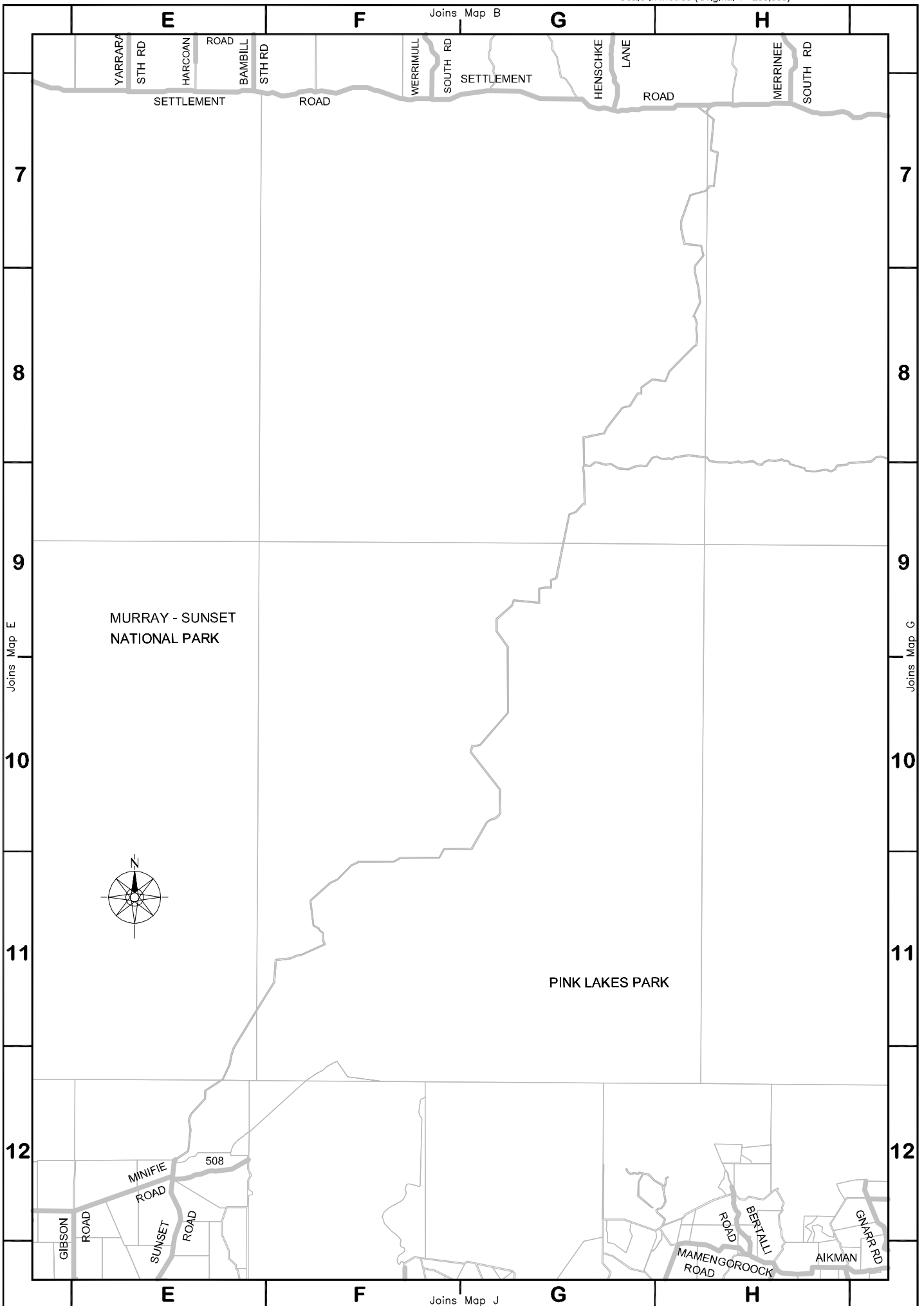
MAP No. D1 - IRAAK, NANGILOC, COLIGNAN



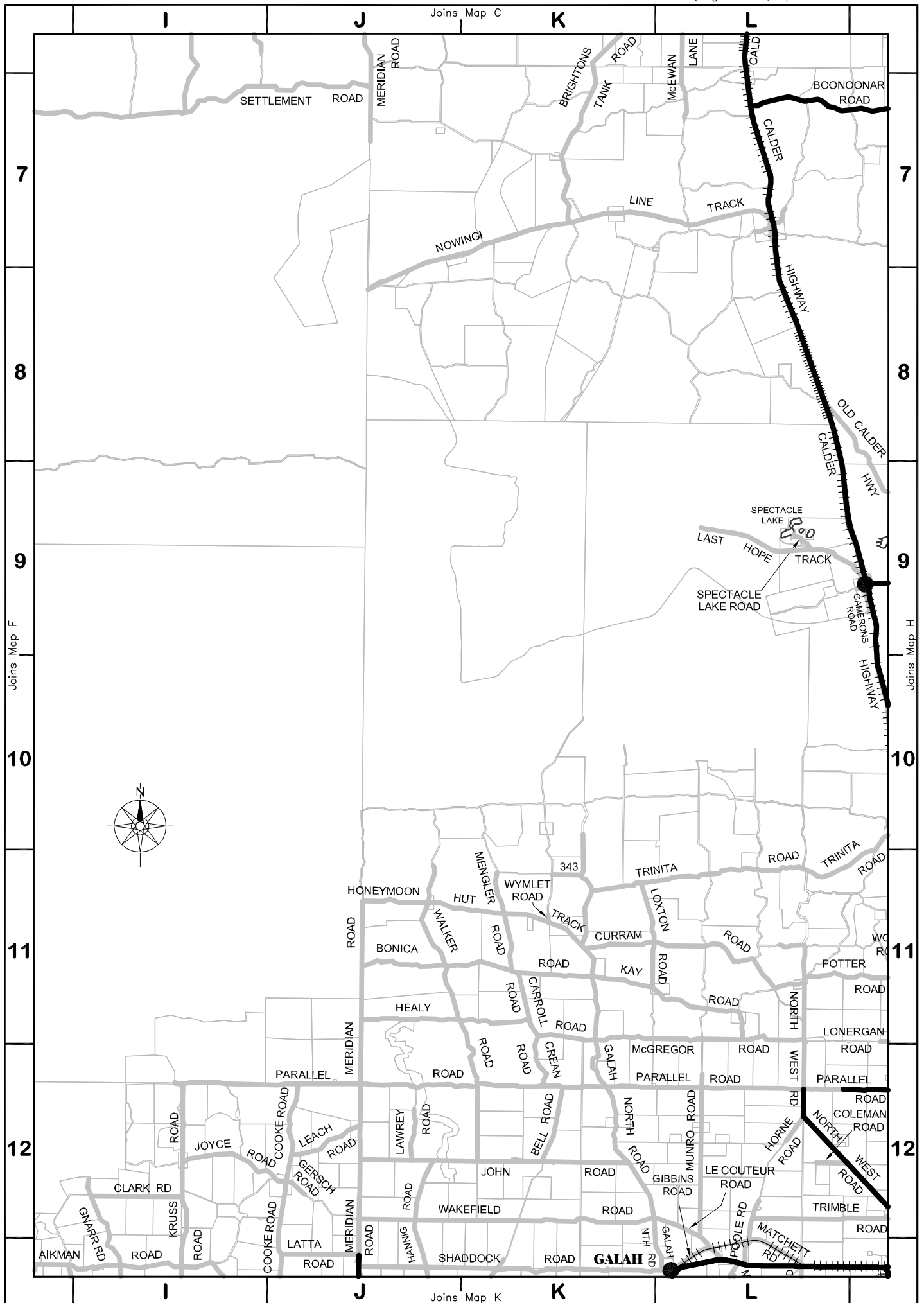
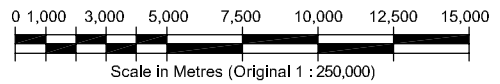
MAP E - MURRAY SUNSET, PANITYA



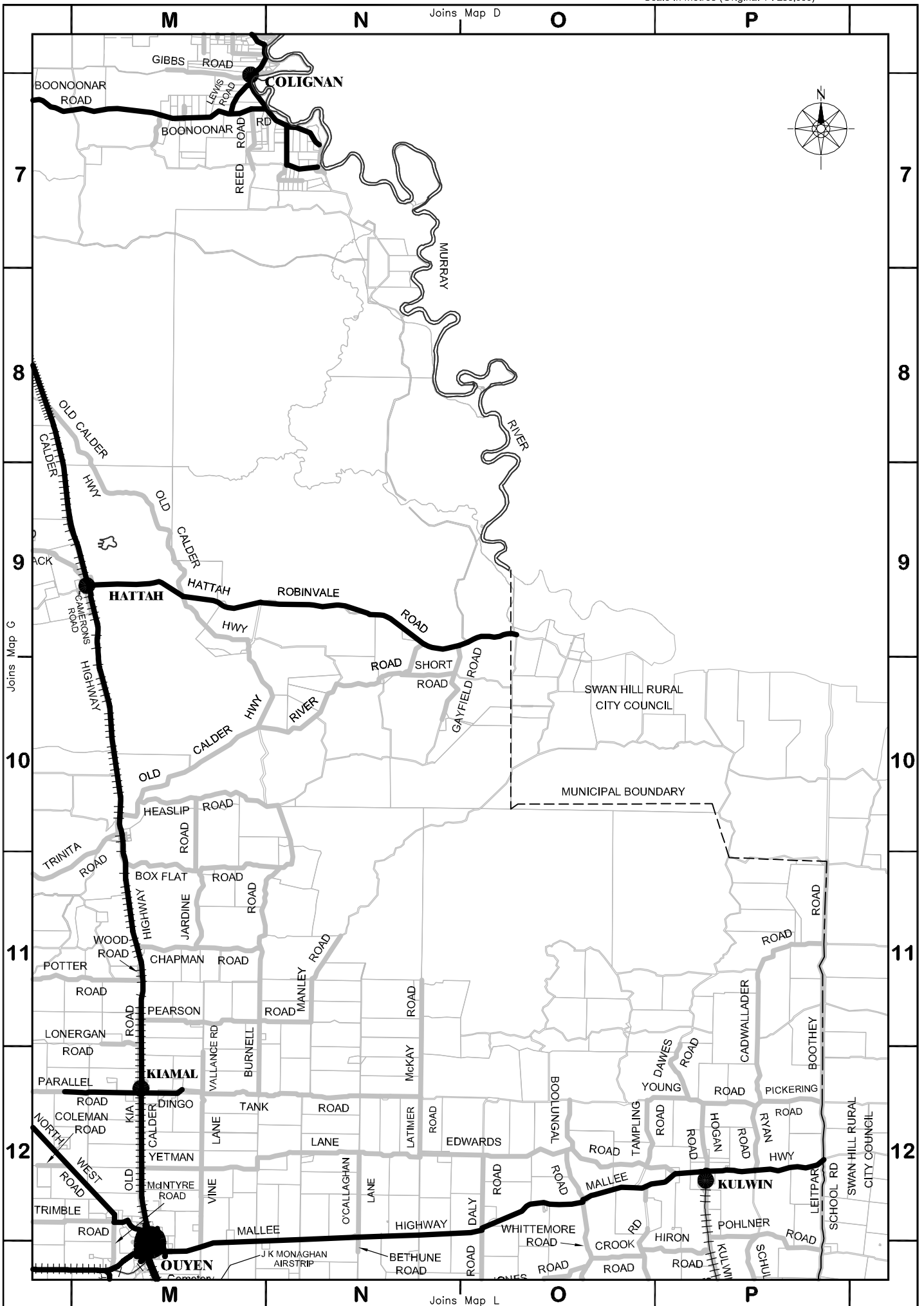
MAP F - MURRAY SUNSET



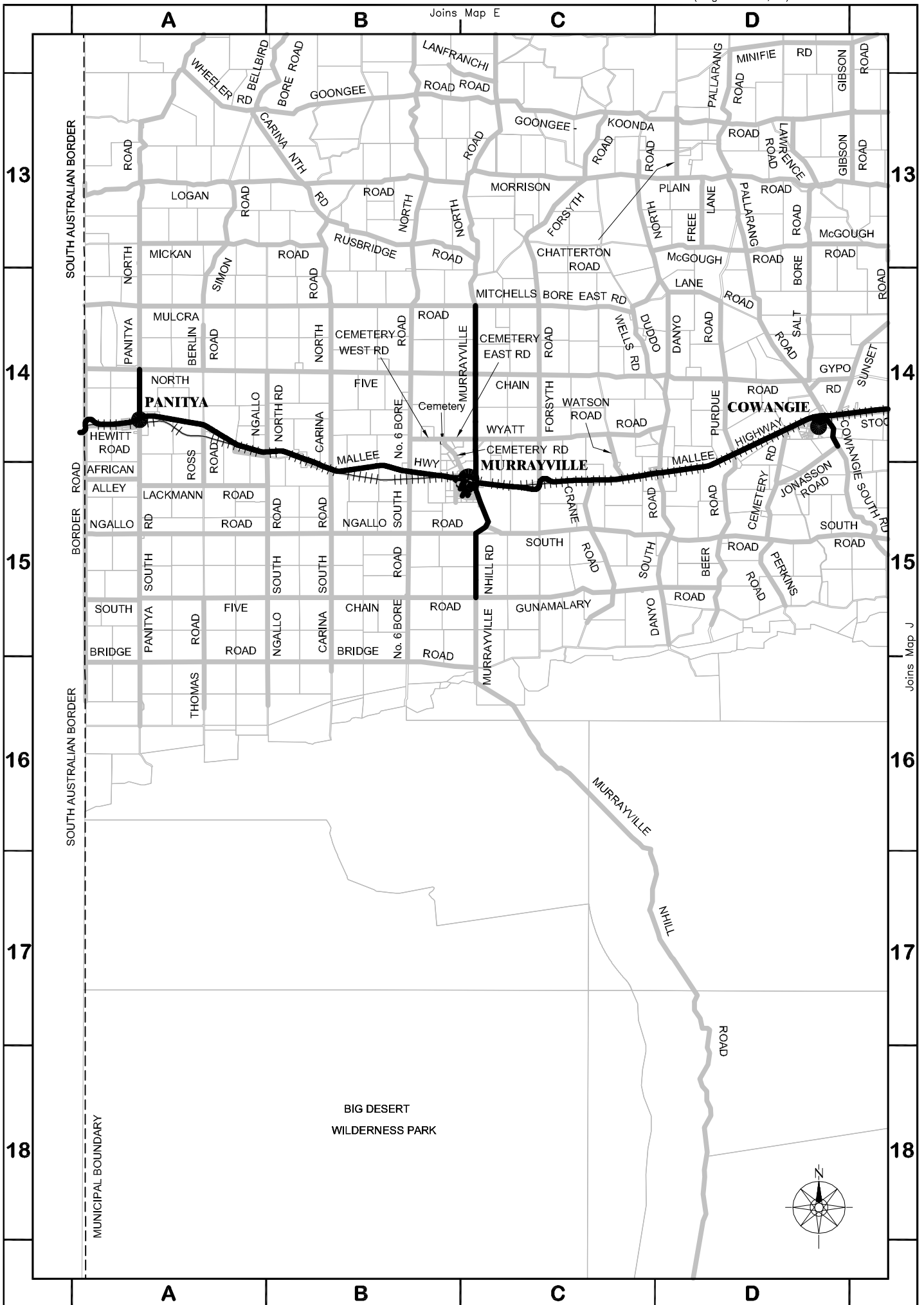
MAP G - WALPEUP, HATTAH, CARWARP, OUYEN



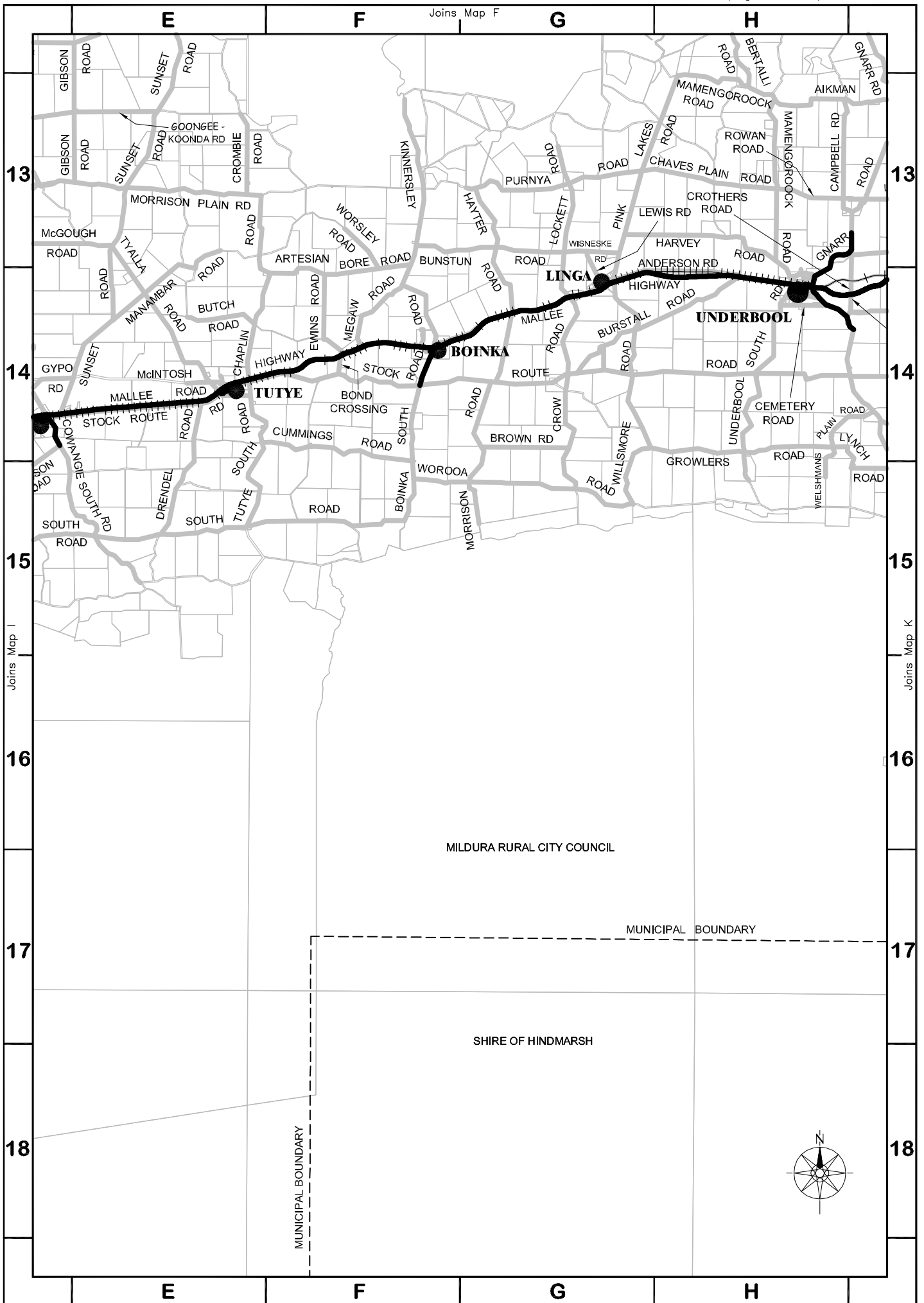
MAP H - COLIGNAN, HATTAH, OUYEN, KULWIN



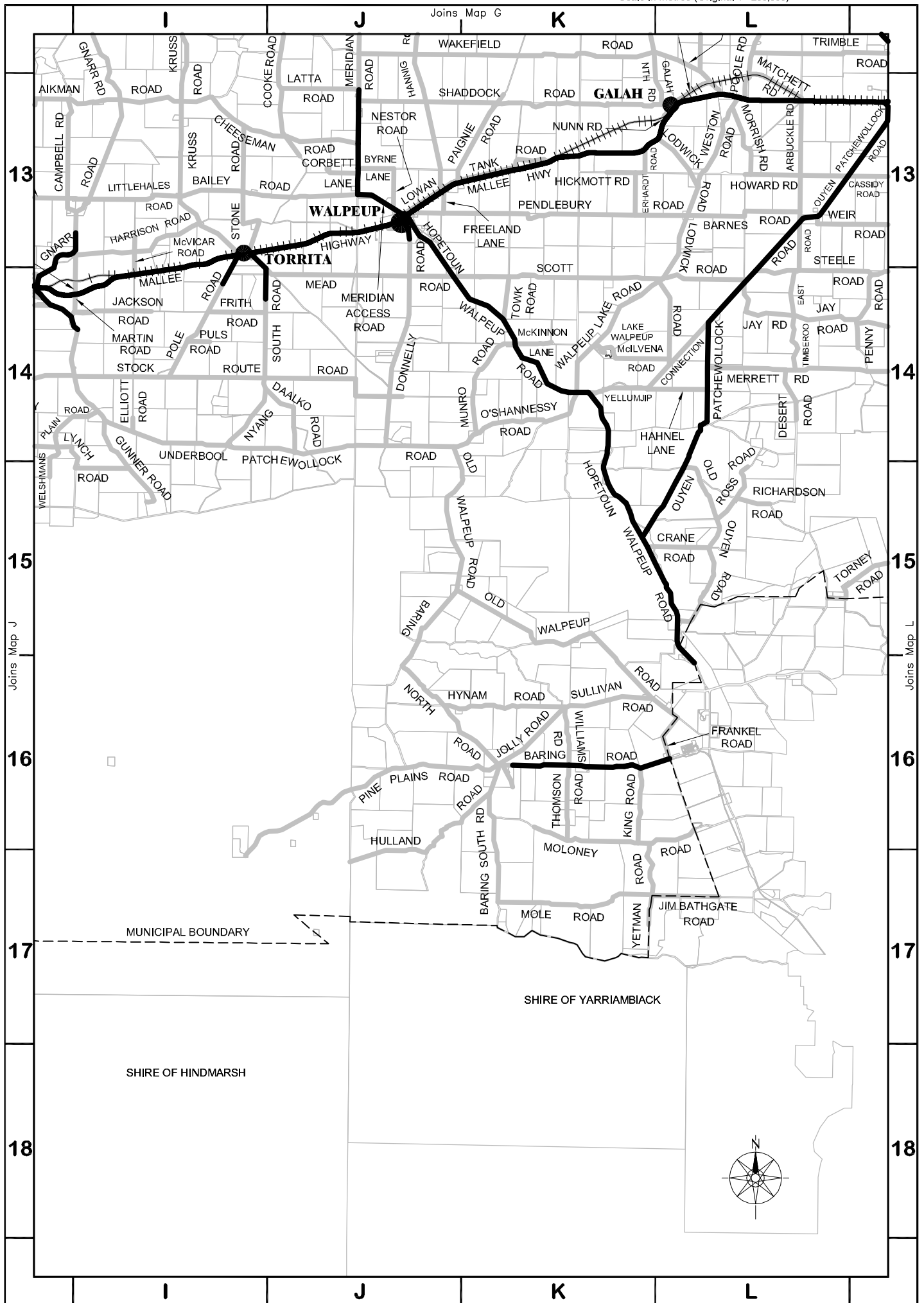
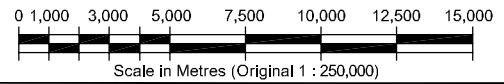
MAP I - PANITYA, CARINA, MURRAYVILLE, COWANGIE



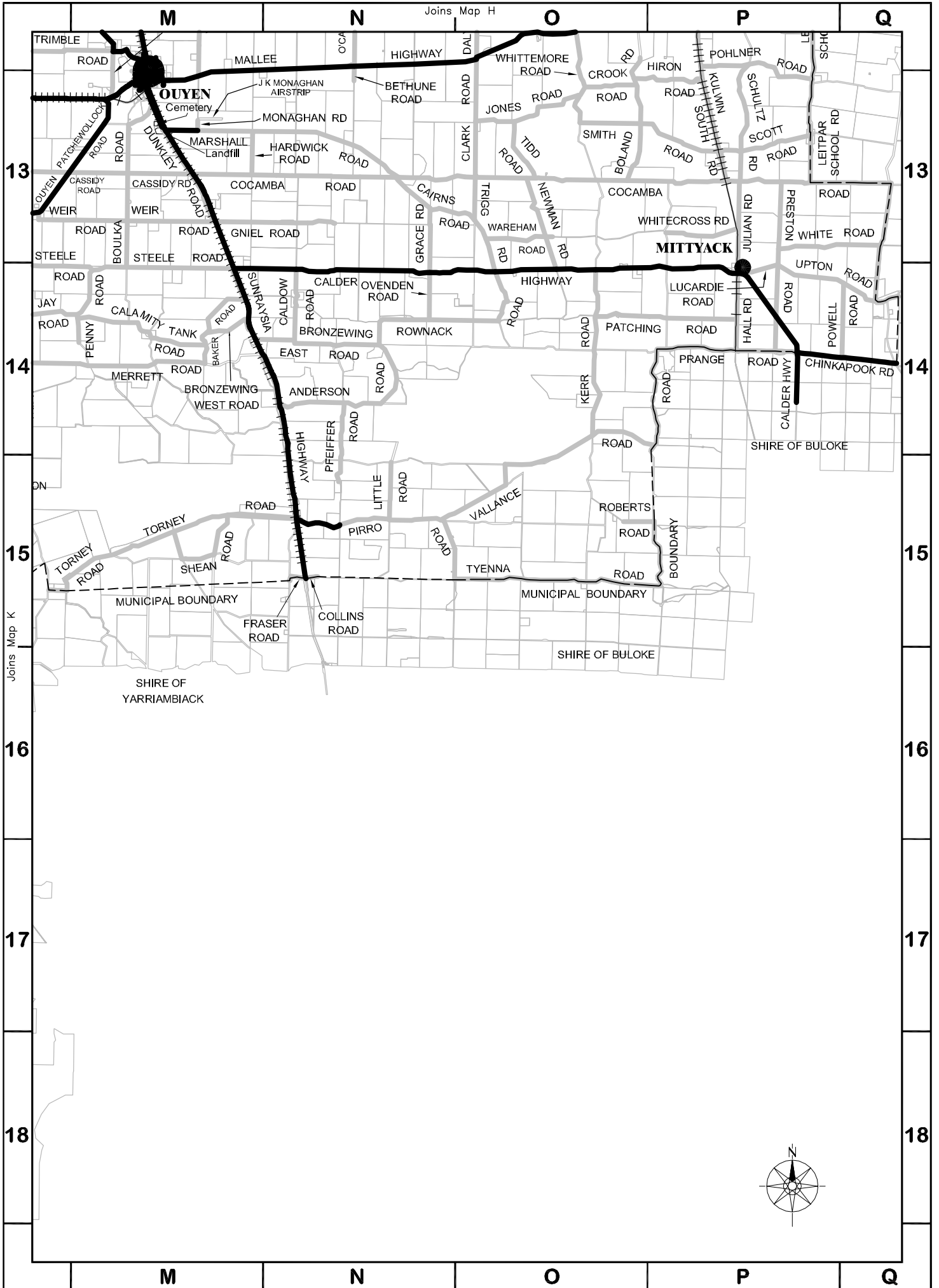
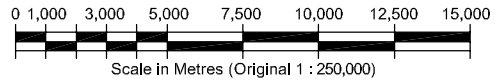
MAP J - TUTYE, BOINKA, LINGA, UNDERBOOL



MAP K - UNDERBOOL, TORRITA, WALPEUP, PATCHEWOLLOCK



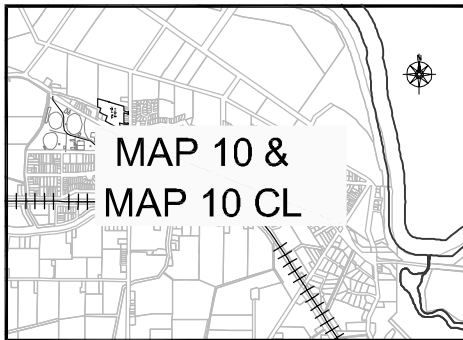
MAP L - OUYEN, MITTYACK, TEMPY



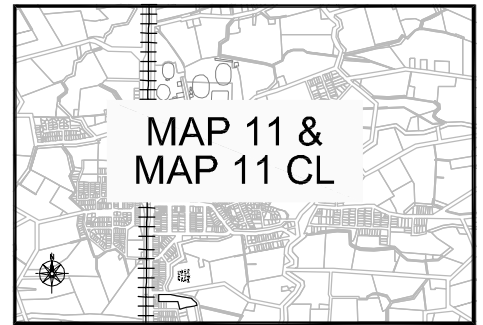


Mildura Rural City Council

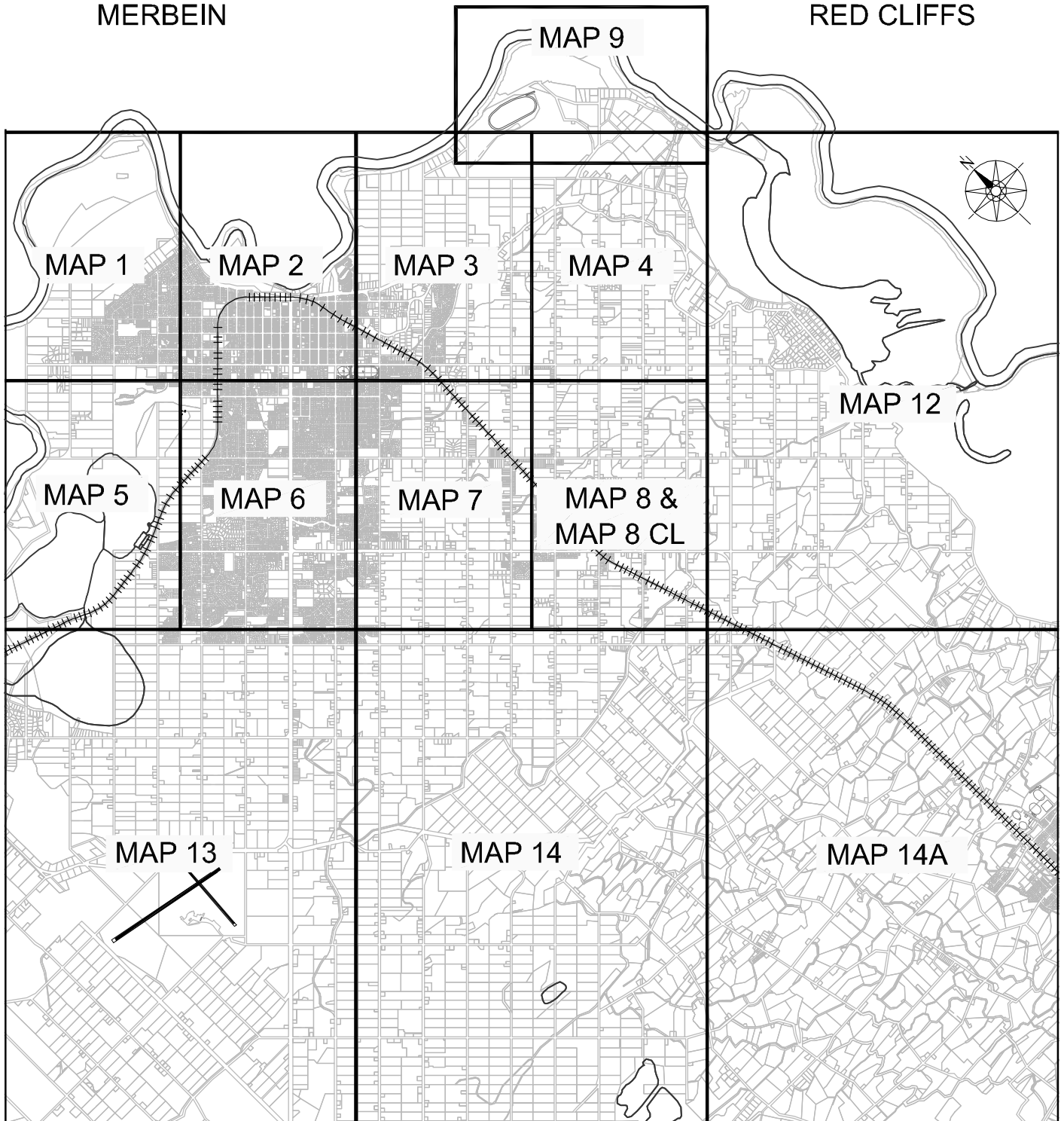
KEY MAP - MAPS 1 to 14A



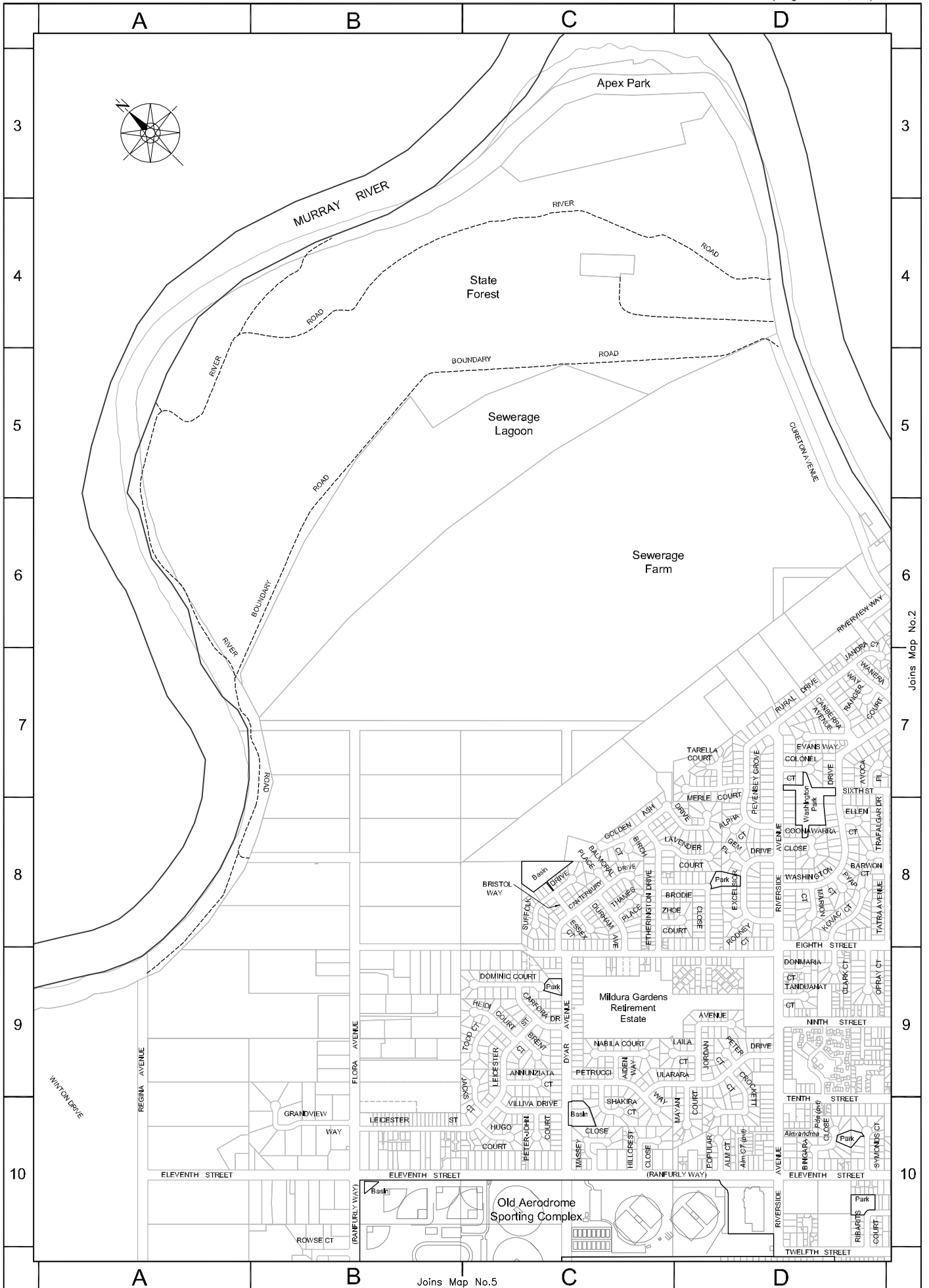
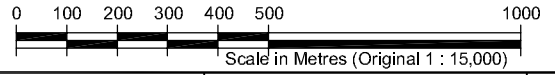
MERBEIN



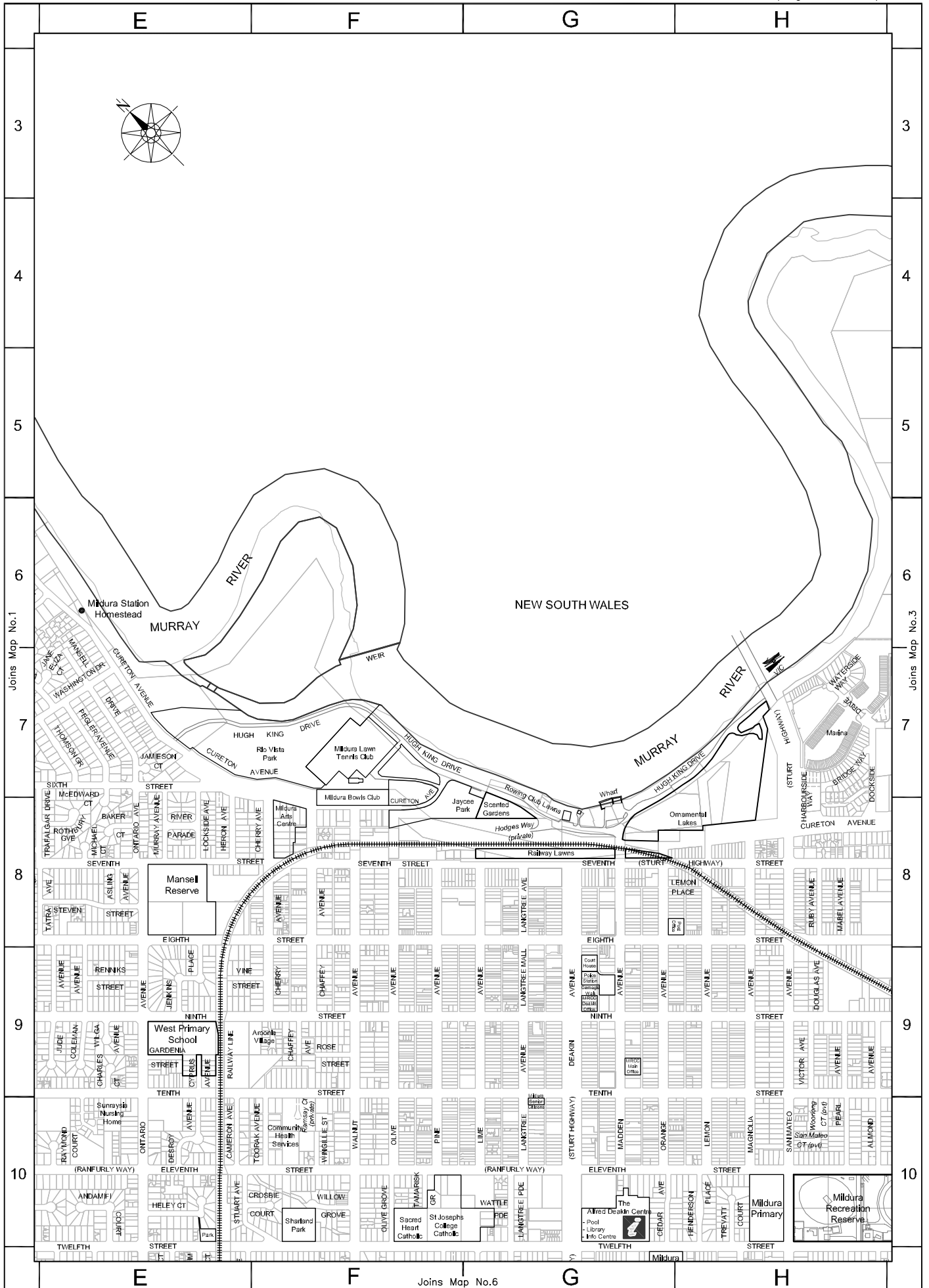
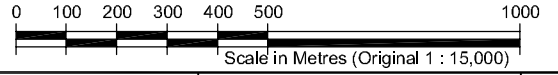
RED CLIFFS



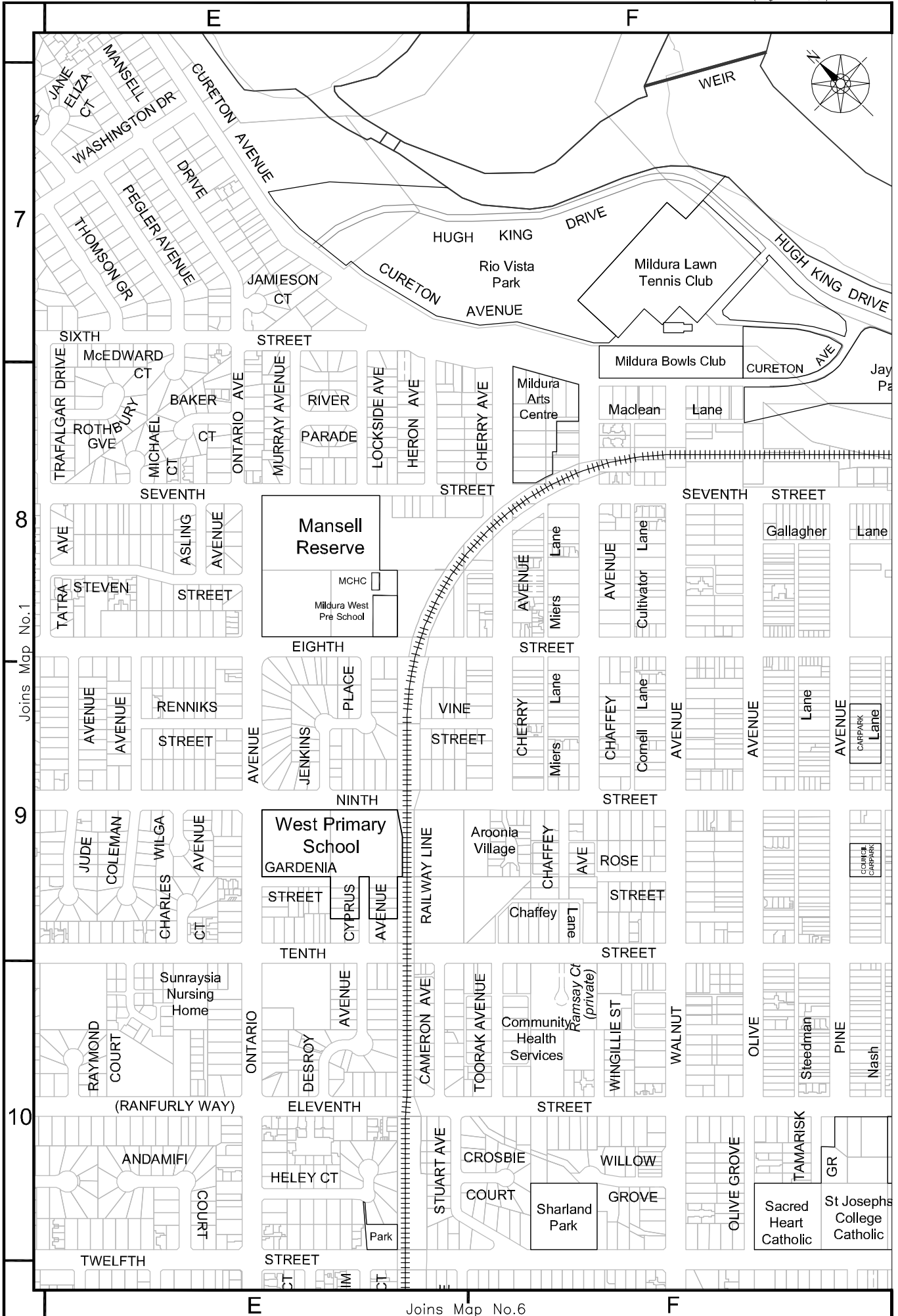
MAP No. 1 - MILDURA, APEX PARK



MAP No. 2 - CENTRAL BUSINESS DISTRICT



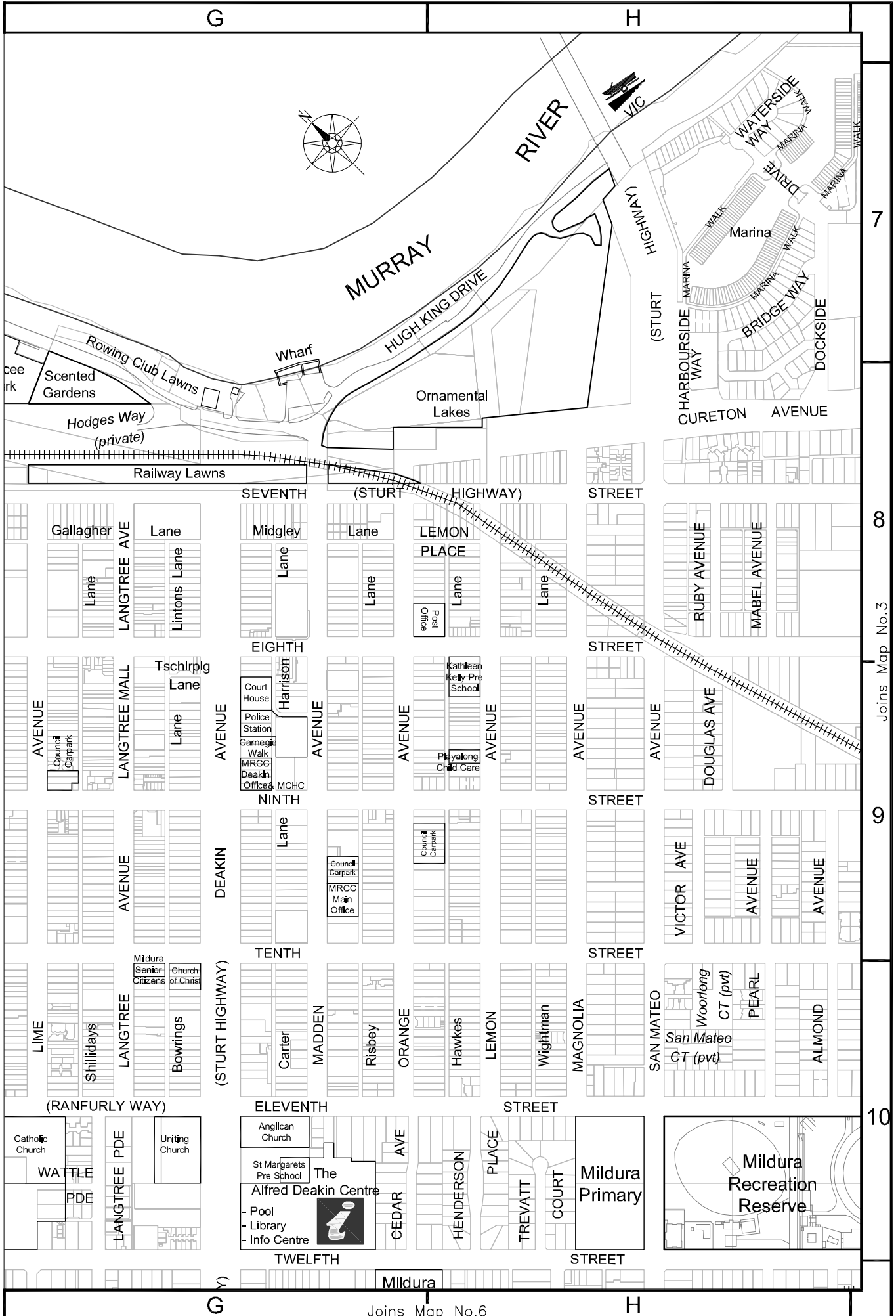
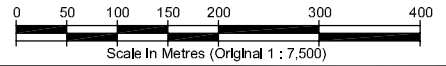
MAP No. 2A - CENTRAL BUSINESS DISTRICT



Joins Map No.1

Joins Map No.6

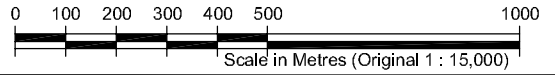
MAP No. 2B - CENTRAL BUSINESS DISTRICT



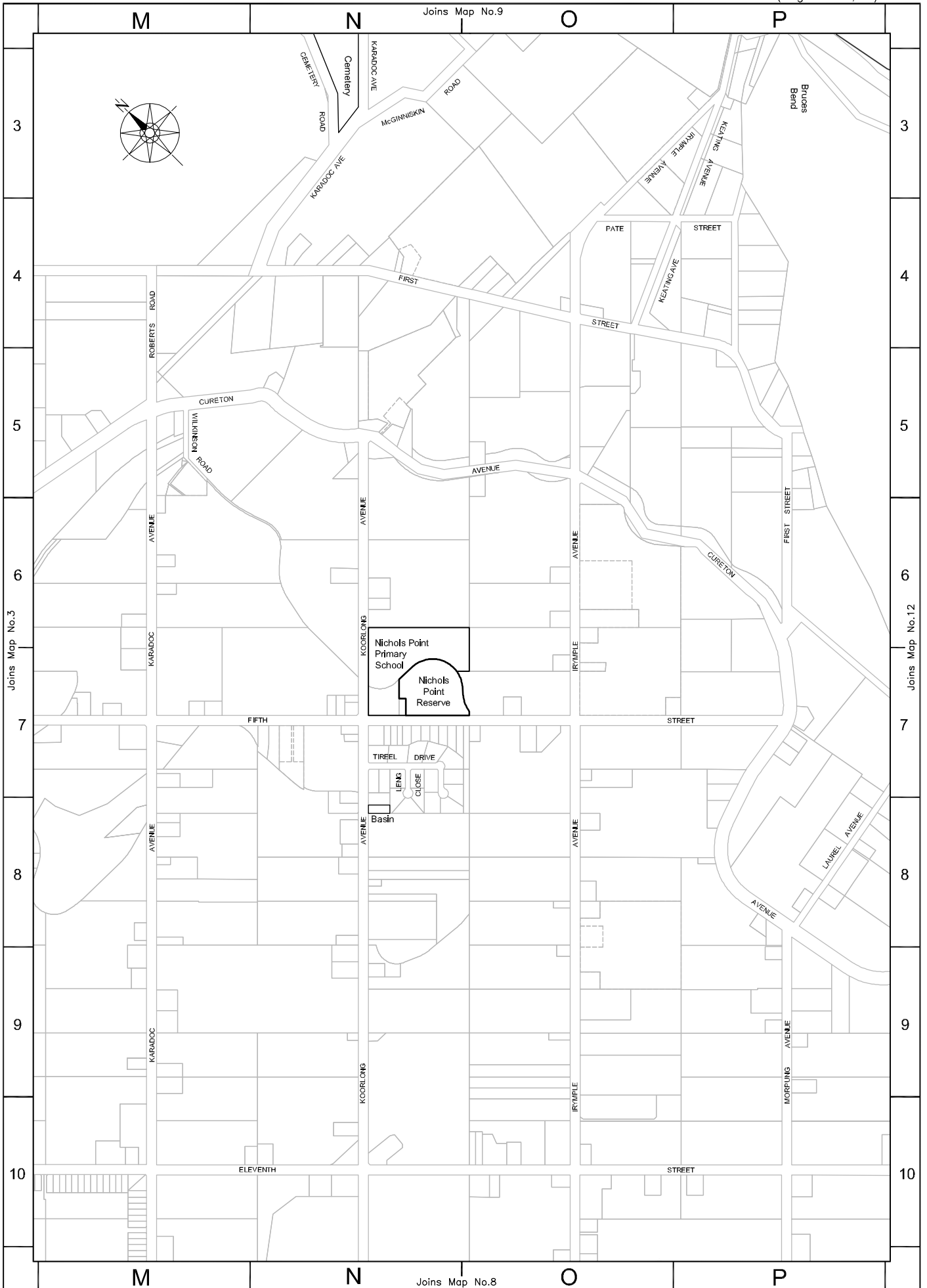
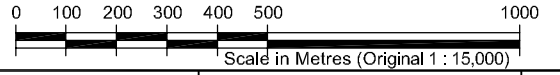
Joins Map No.3

Joins Map No.6

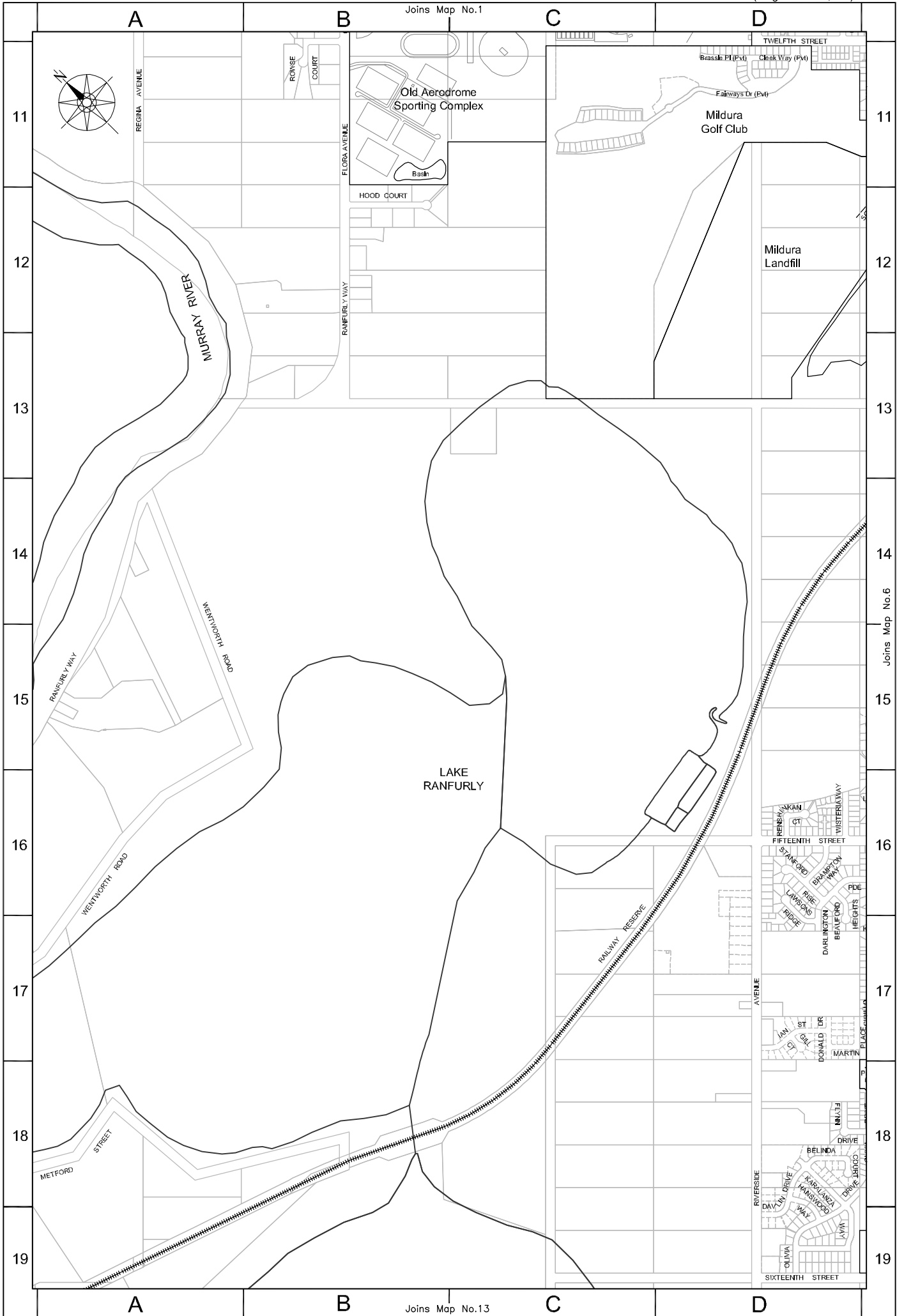
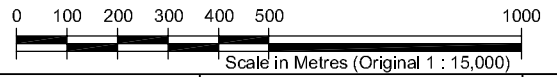
MAP No. 3 - MILDURA



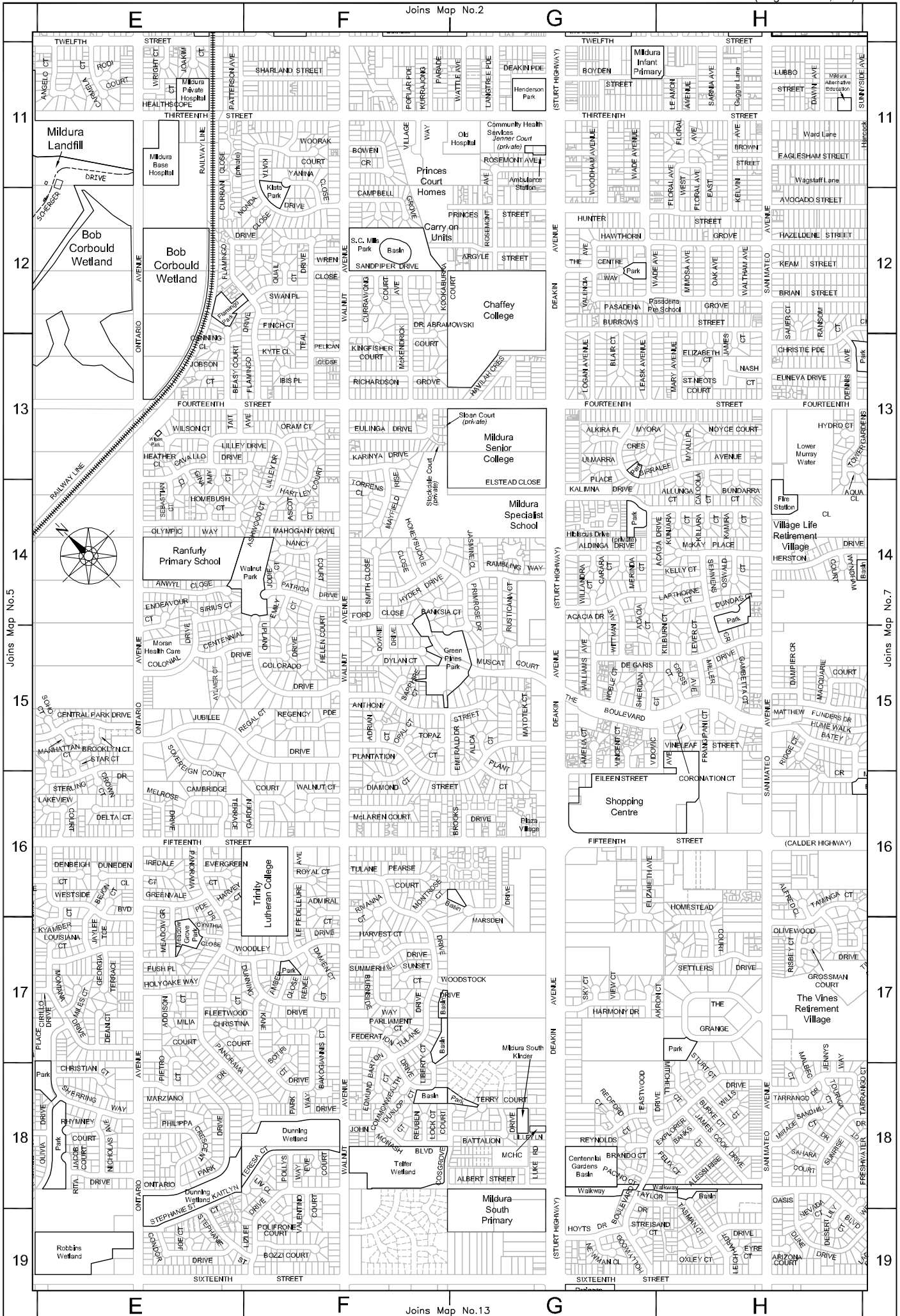
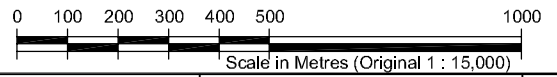
MAP No. 4 - NICHOLS POINT



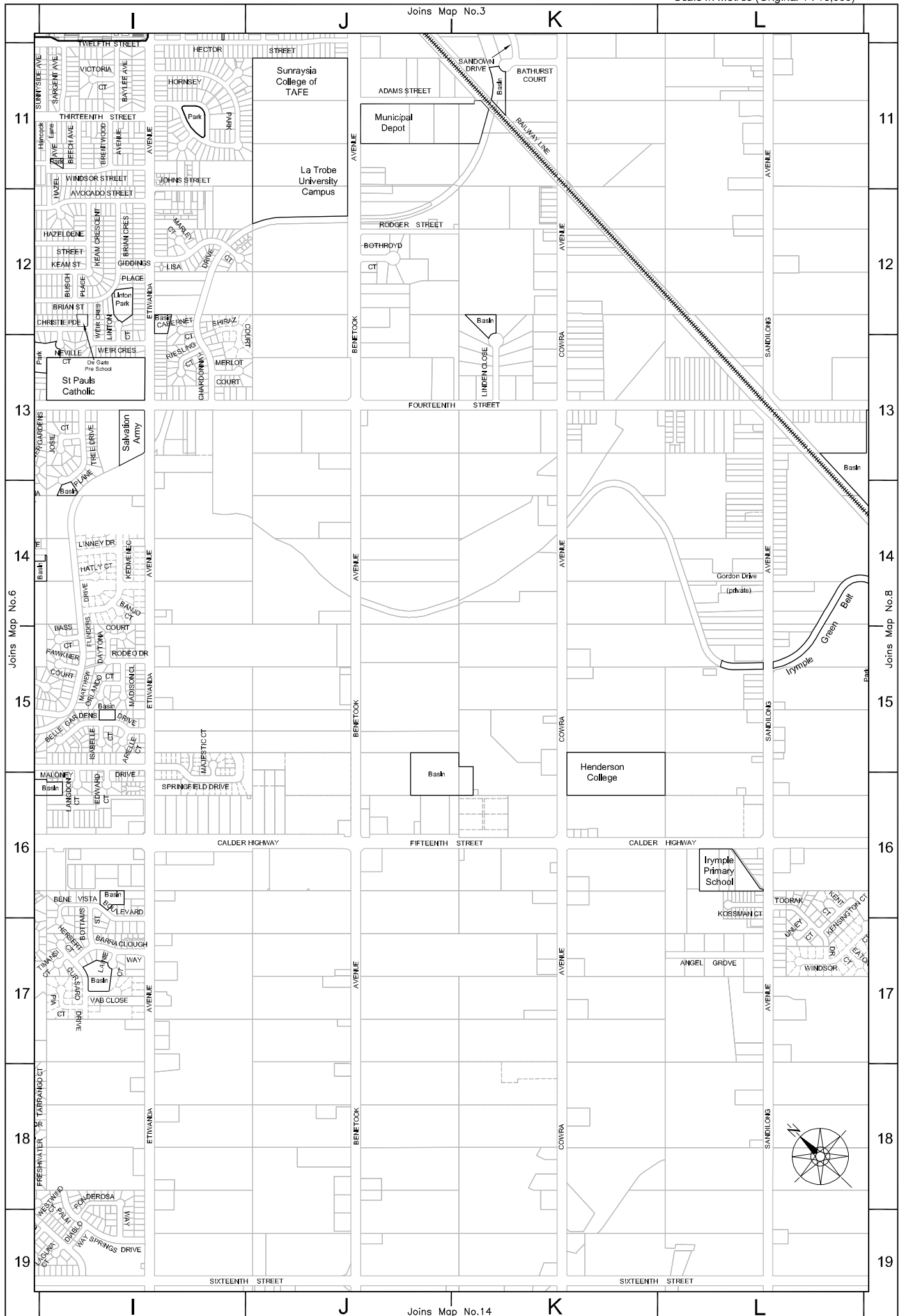
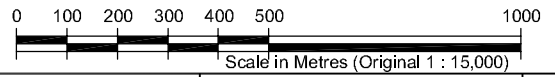
MAP No. 5 - LAKE RANFURLY, MILDURA



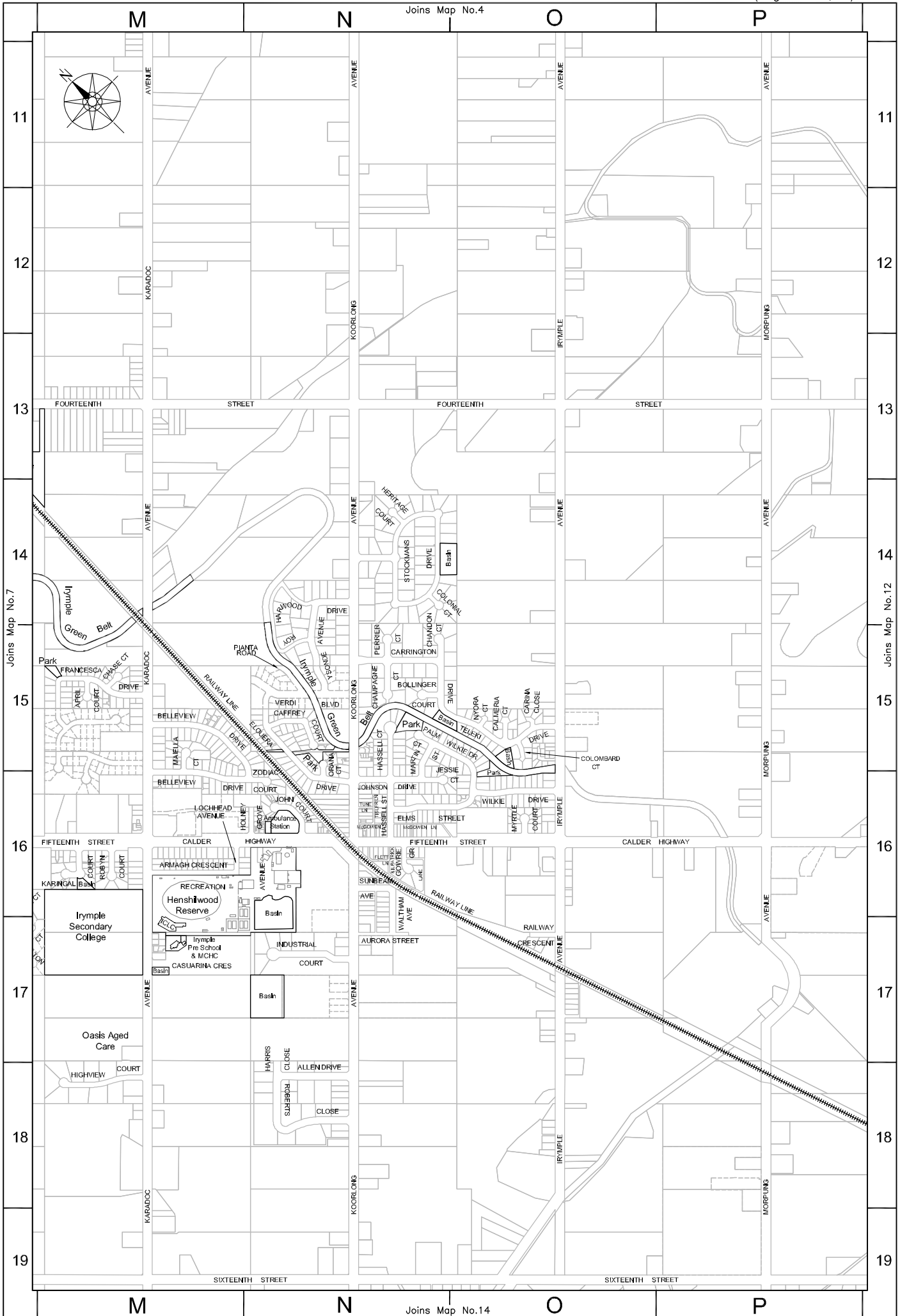
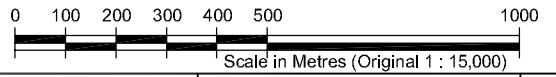
MAP No. 6 - MILDURA



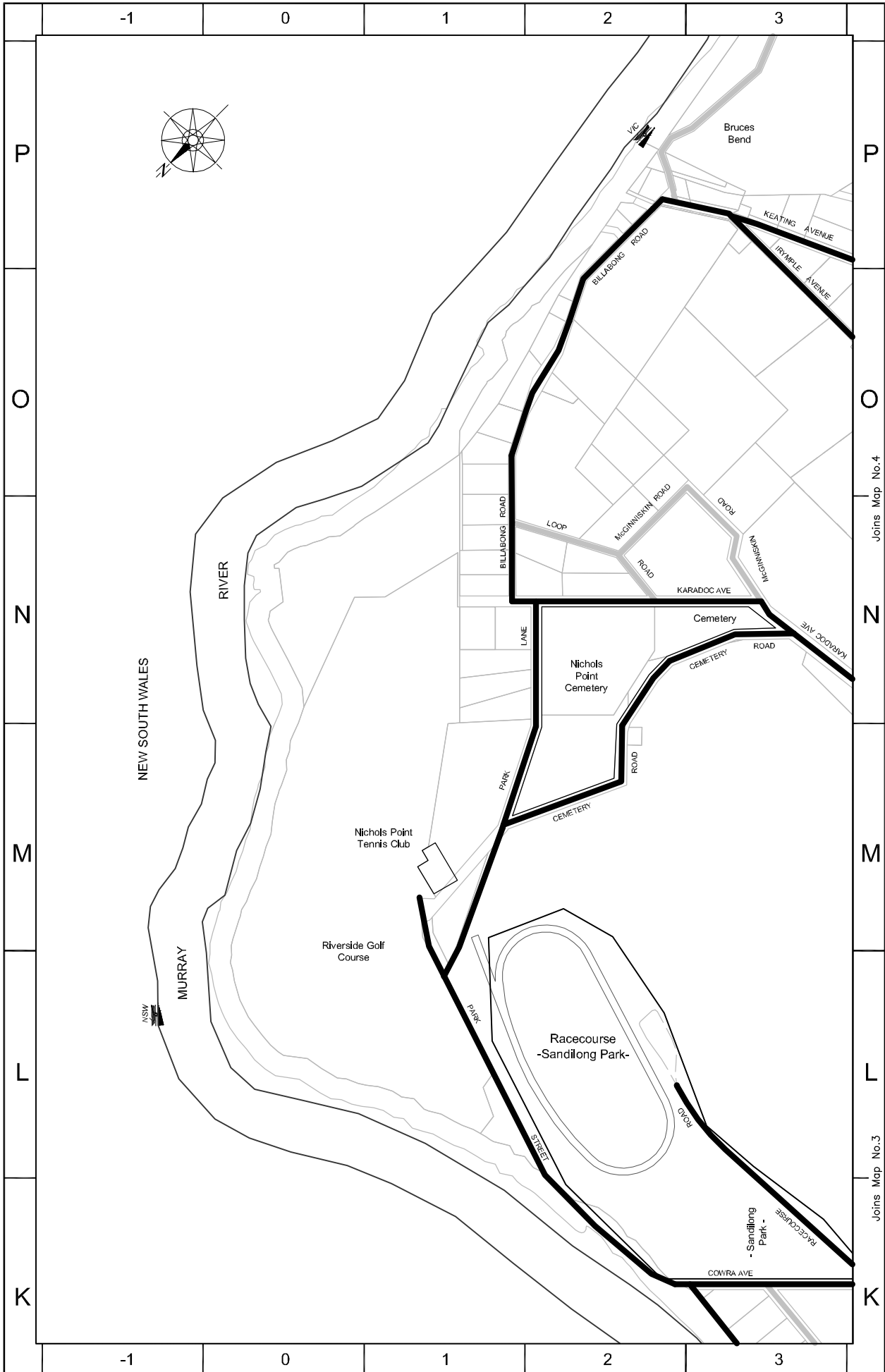
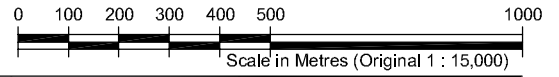
MAP No. 7 - MILDURA



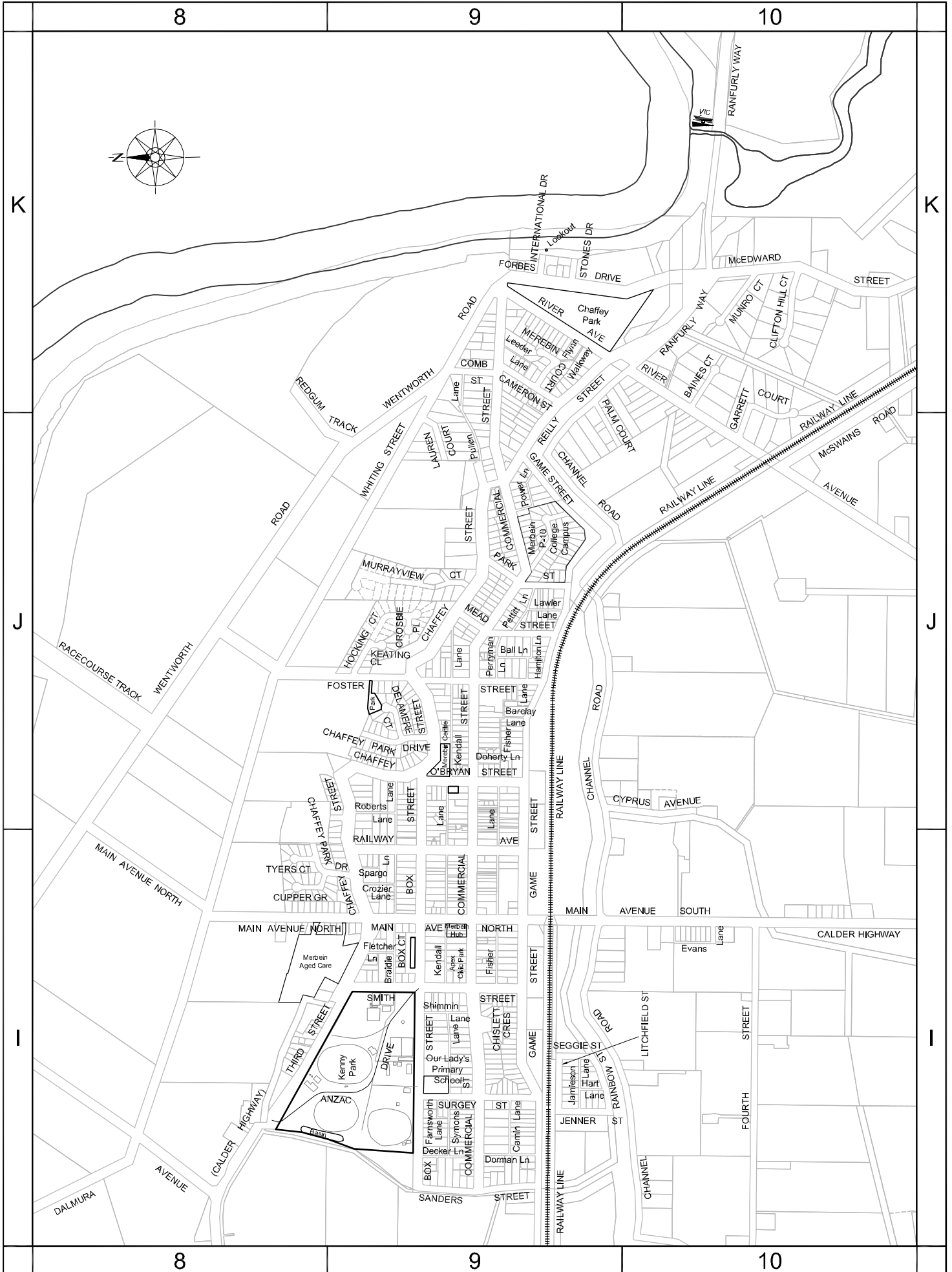
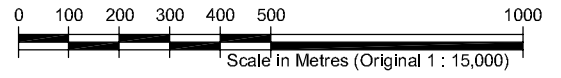
MAP No. 8 - IRYMPLE



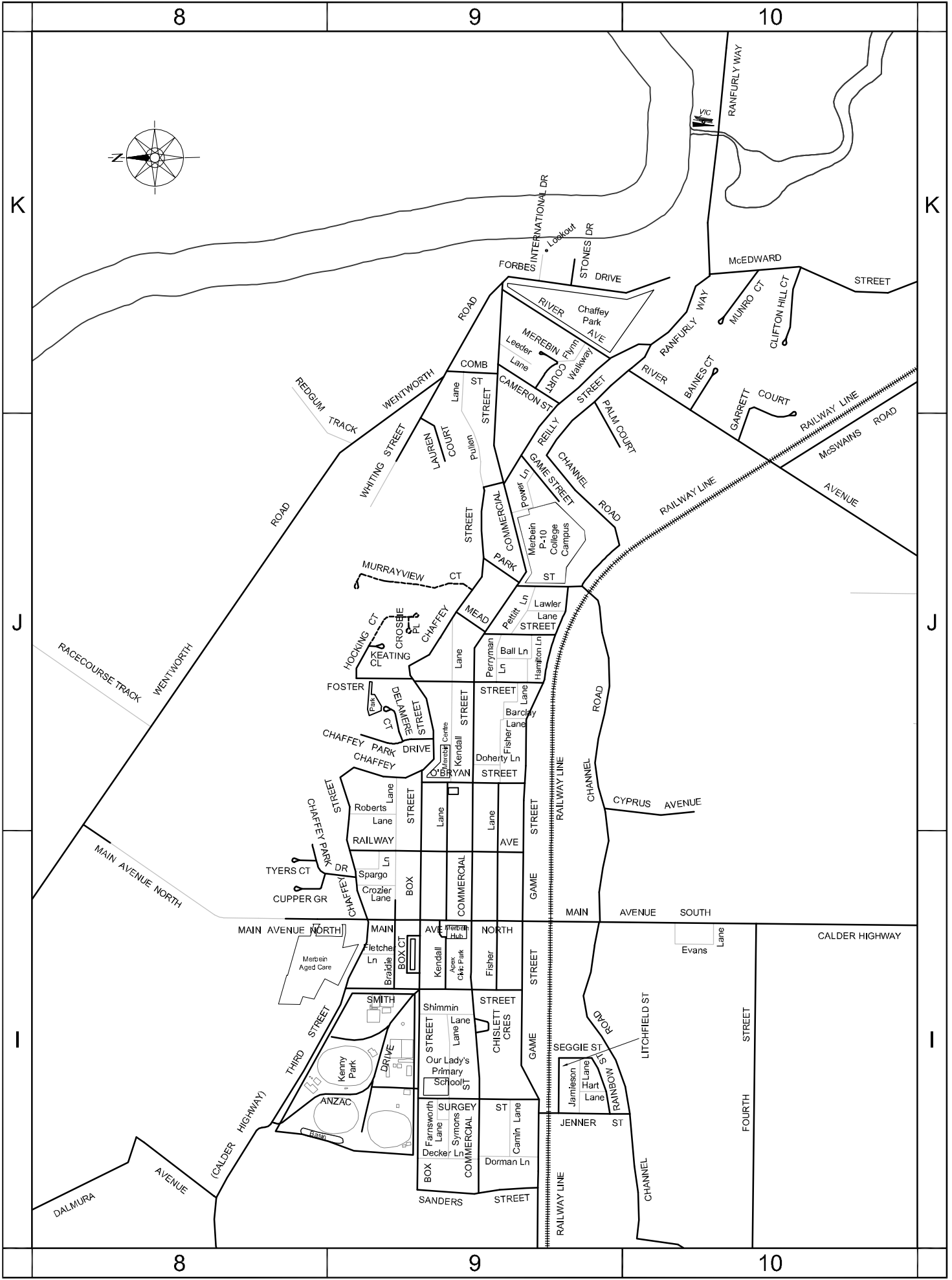
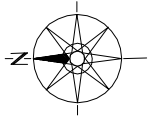
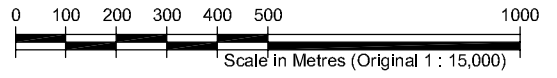
MAP No. 9 - NICHOLS POINT, Bruces Bend



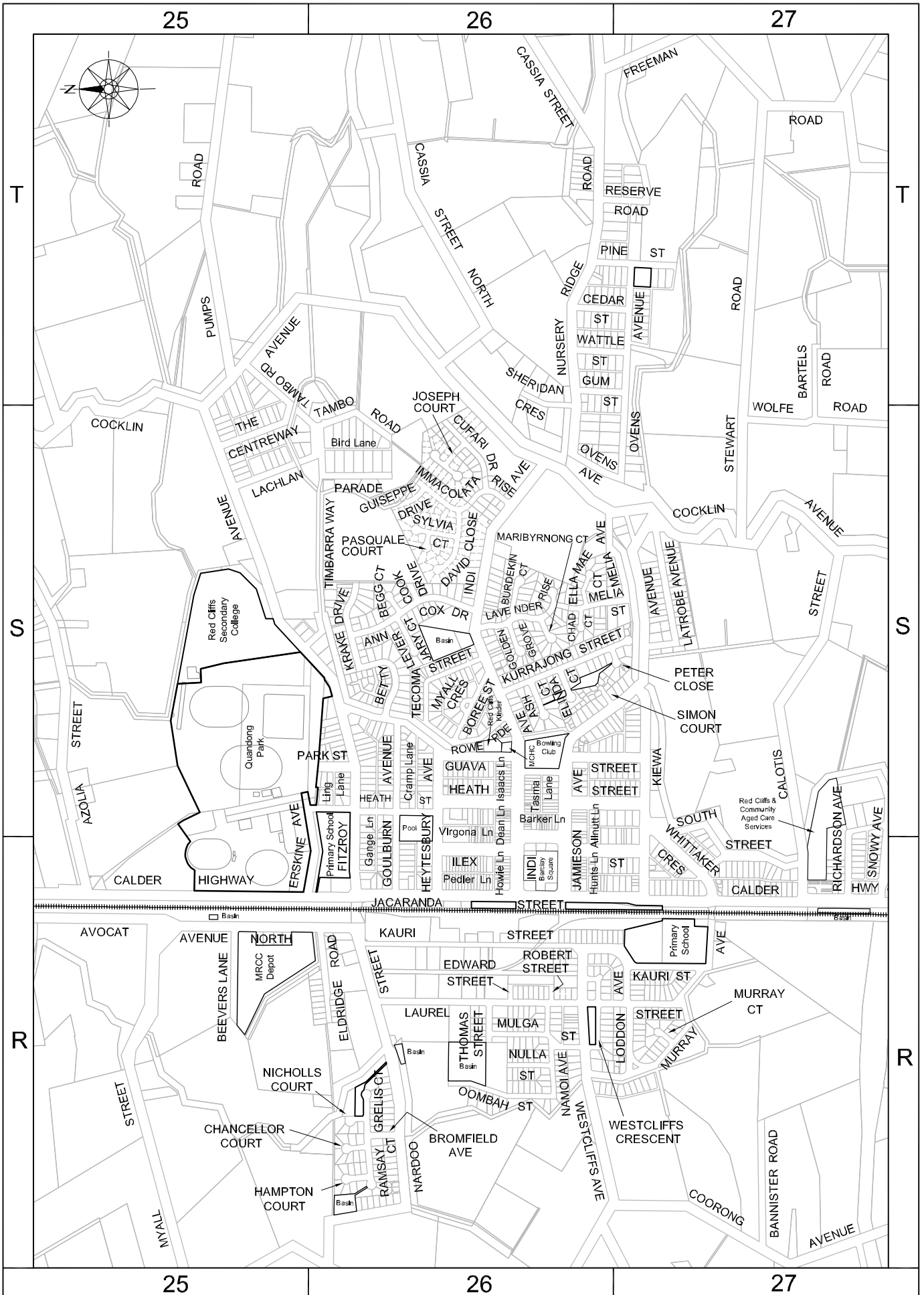
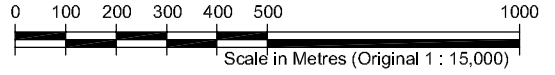
MAP No. 10 - MERBEIN



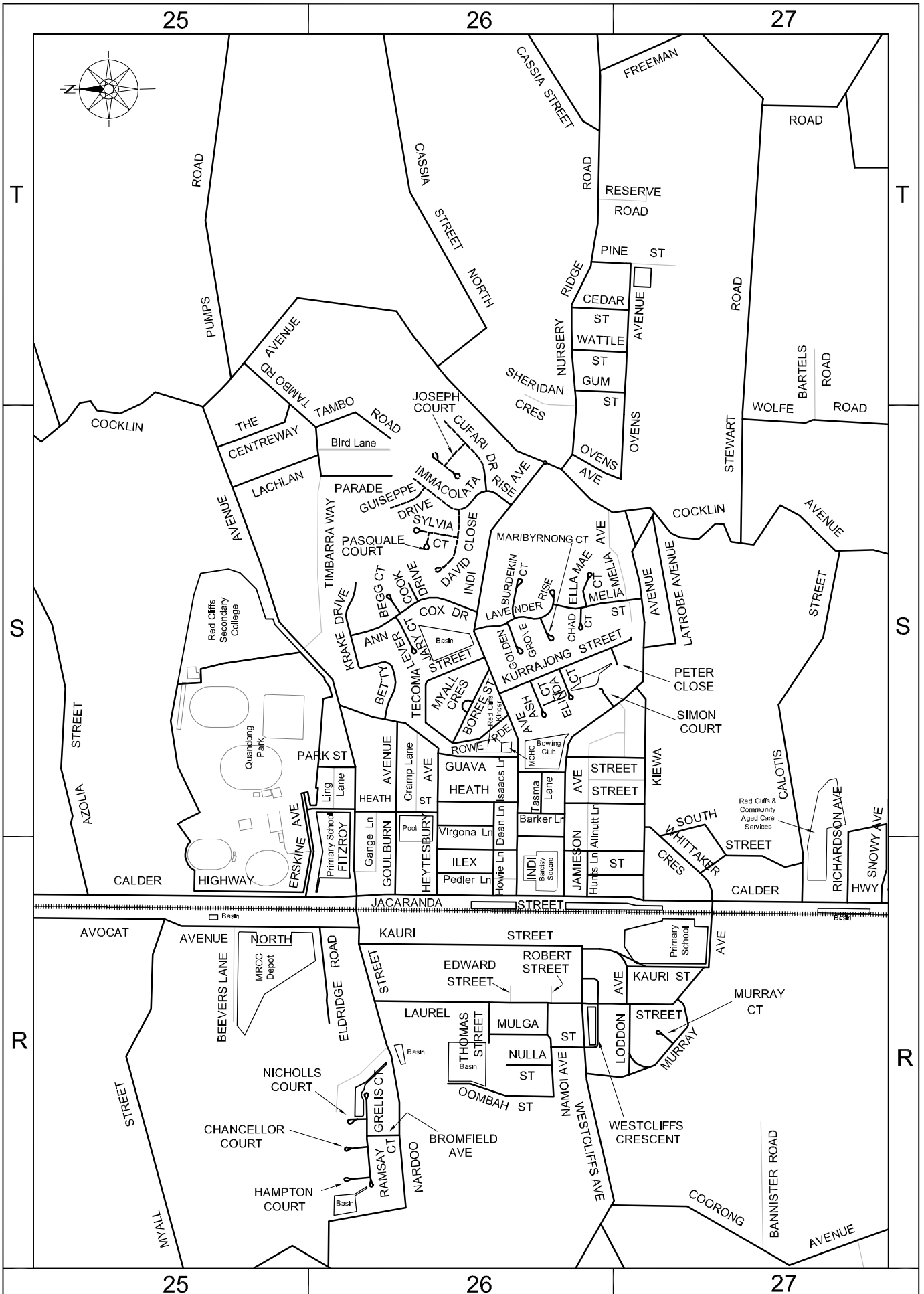
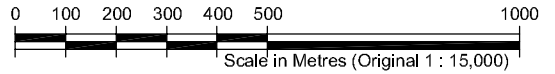
MAP No. 10 (CL) - MERBEIN



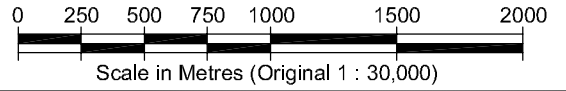
MAP No. 11 - RED CLIFFS



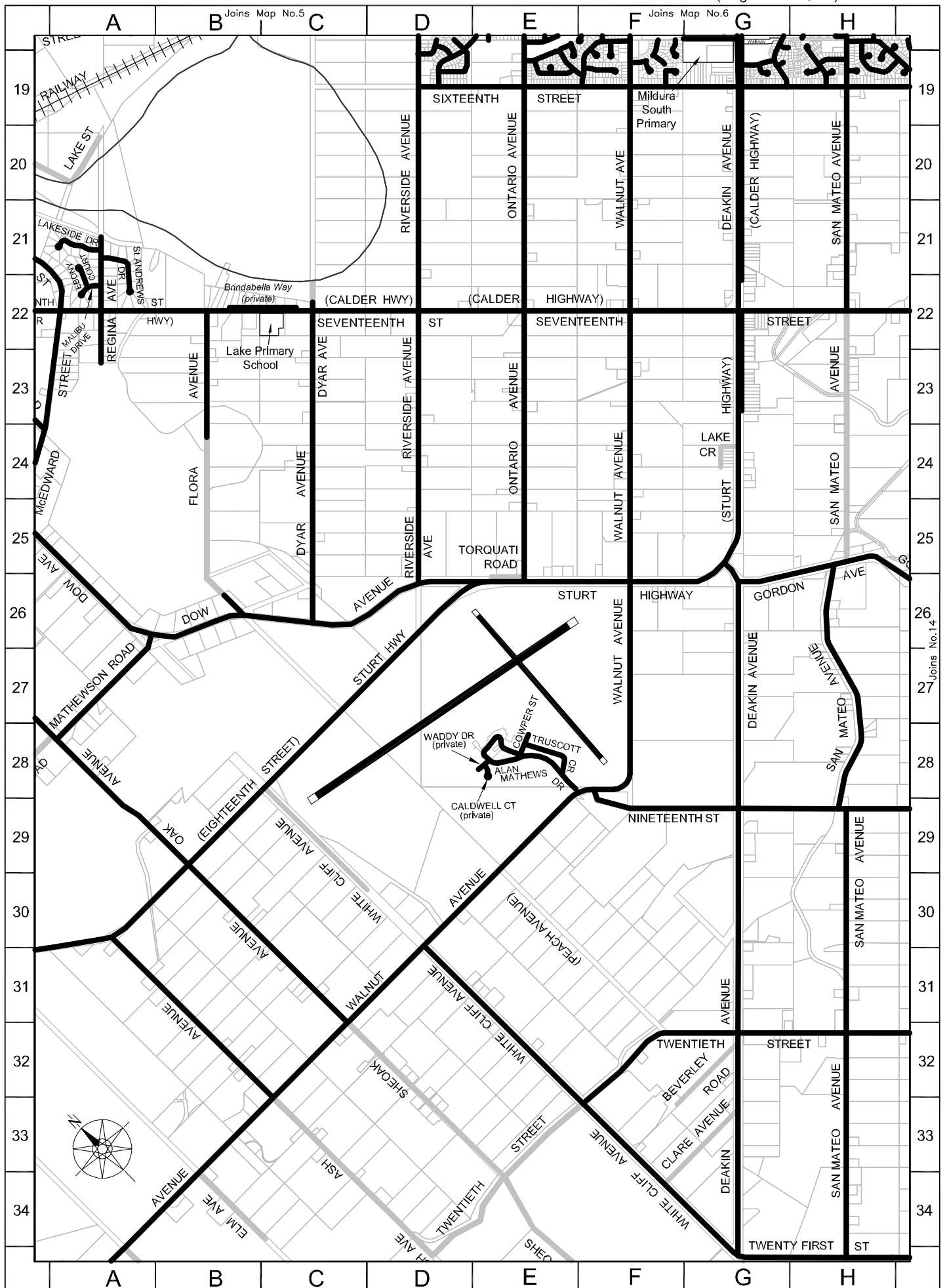
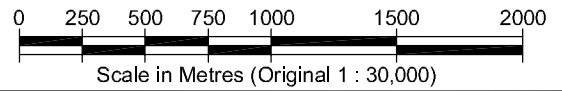
MAP No. 11 (CL) - RED CLIFFS



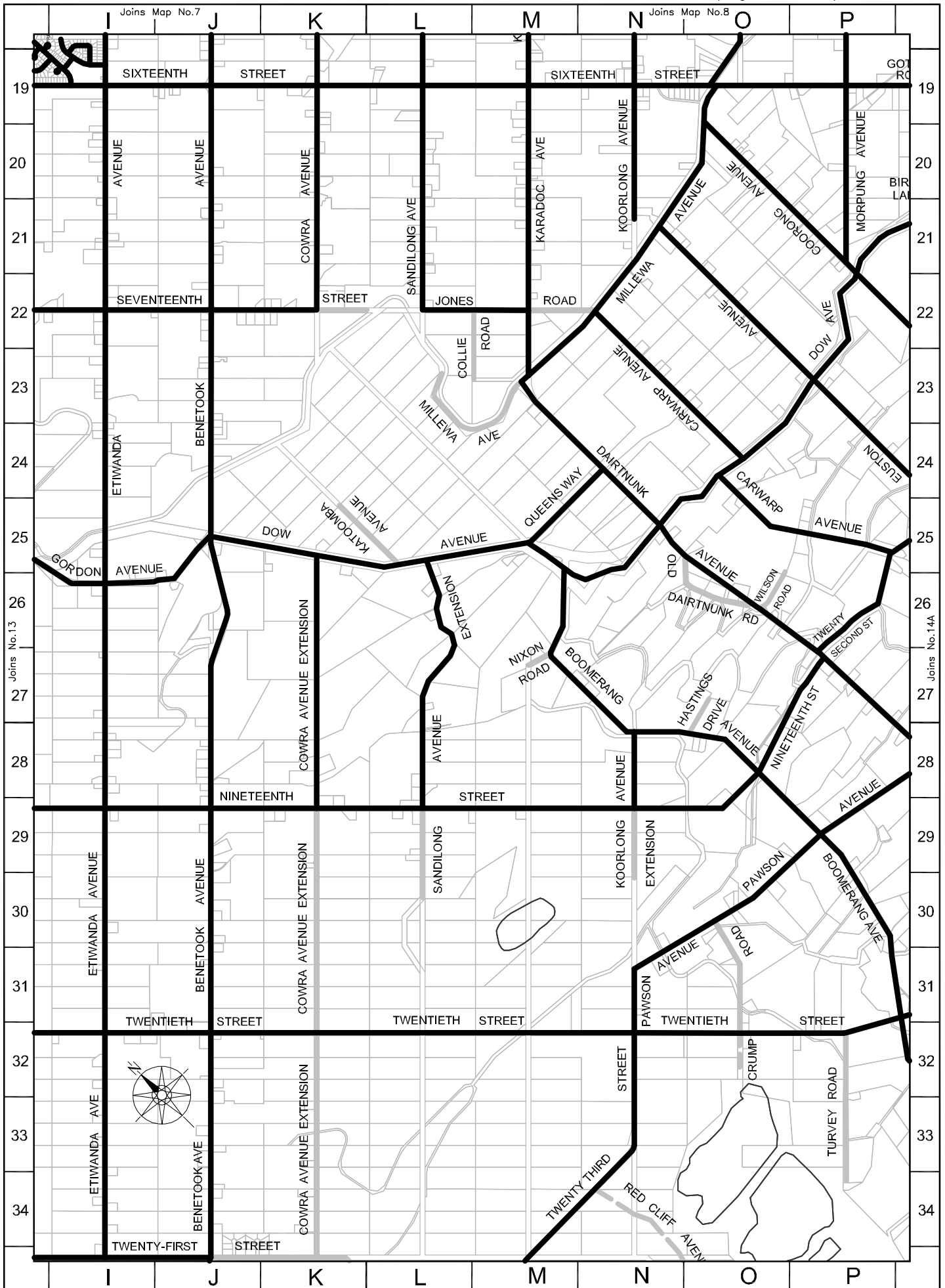
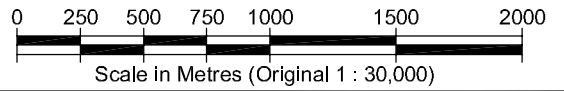
MAP No. 12 - NICHOLS POINT, IRYMPLE, Kings Billabong



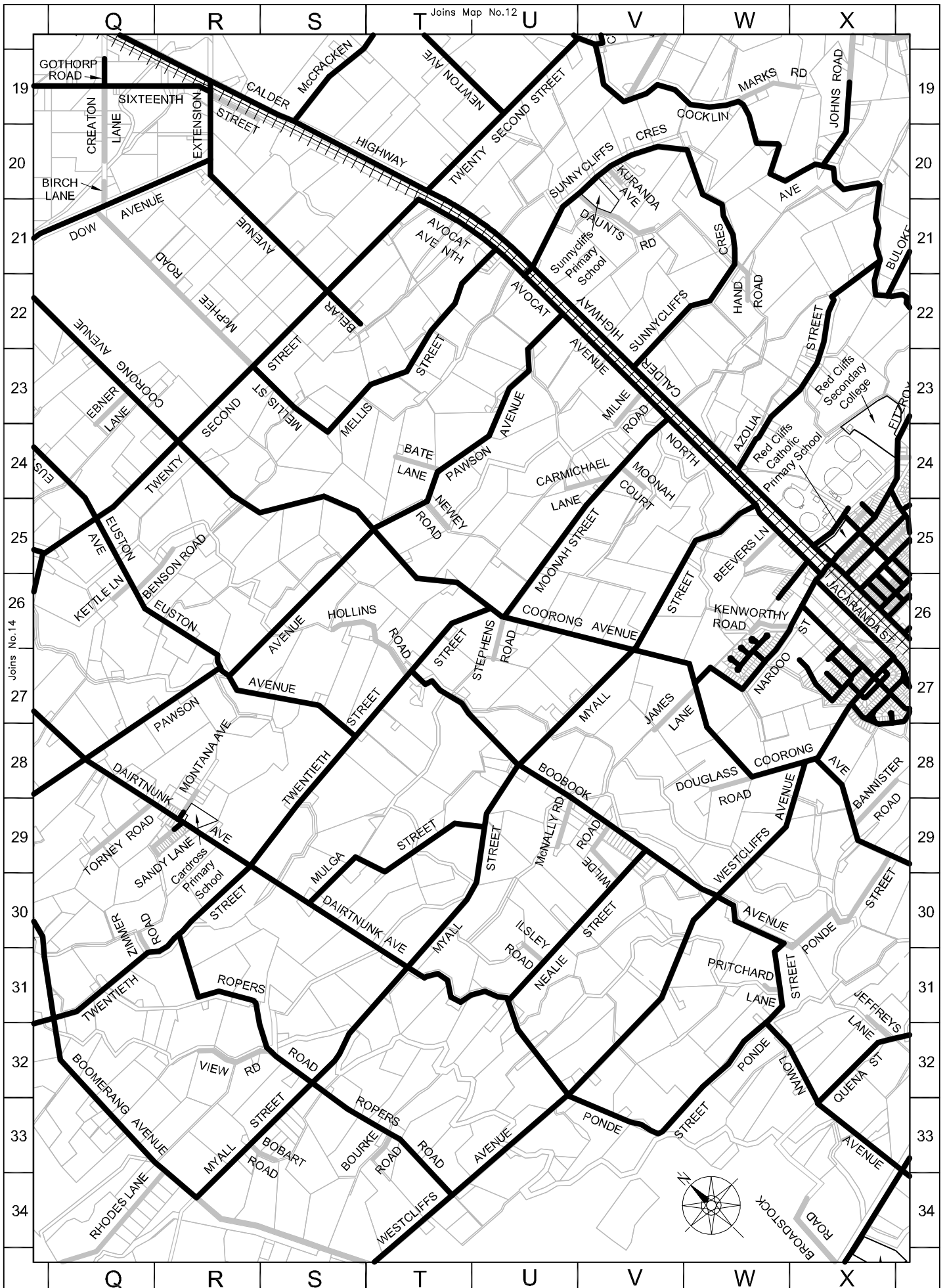
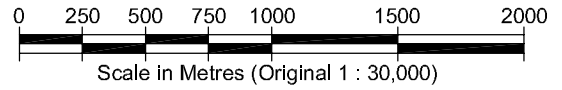
MAP No. 13 - MILDURA, CABARITA,
Lake Hawthorn, Aerodrome



MAP No. 14 - IRYMPLE

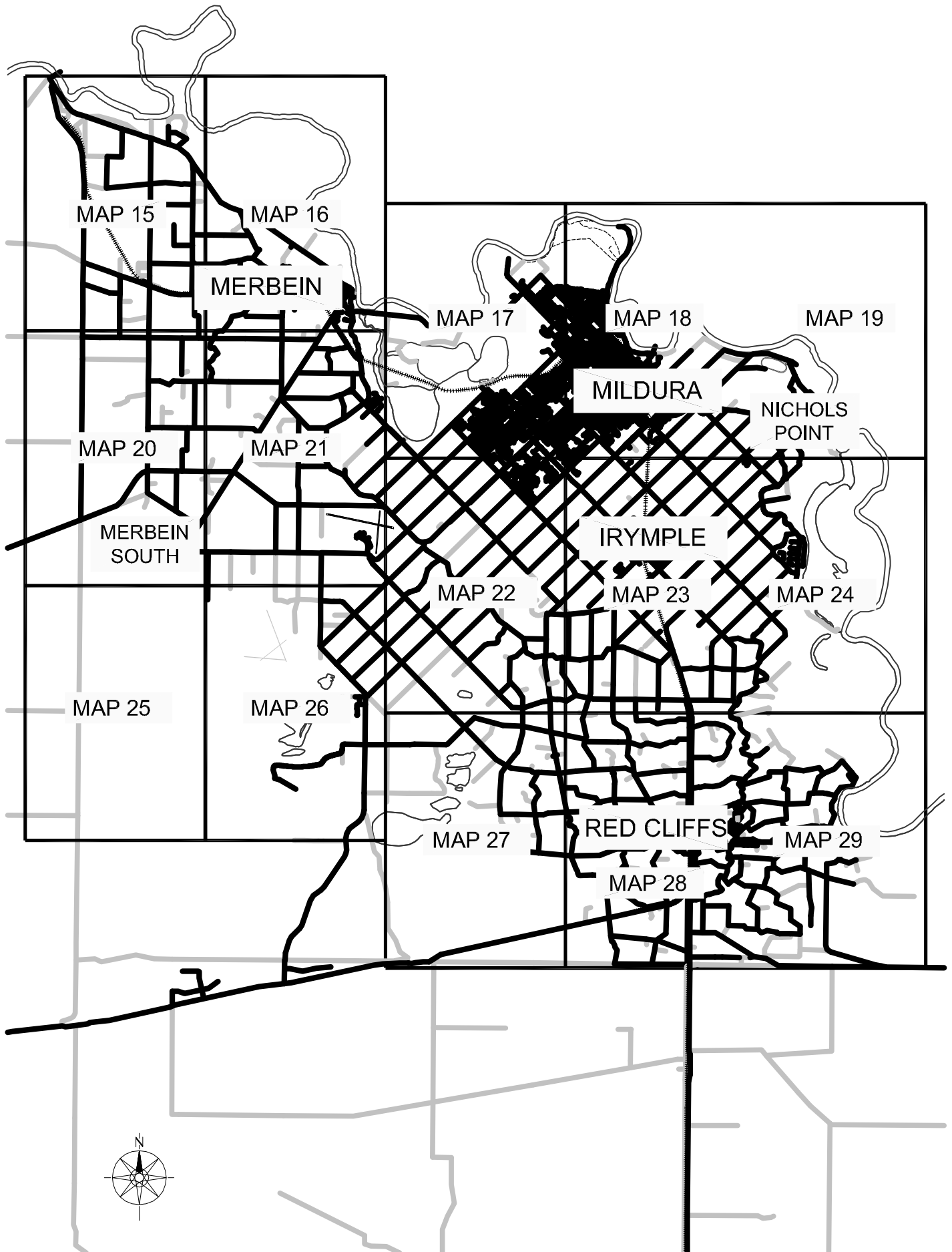


MAP No. 14A - RED CLIFFS, CARDROSS

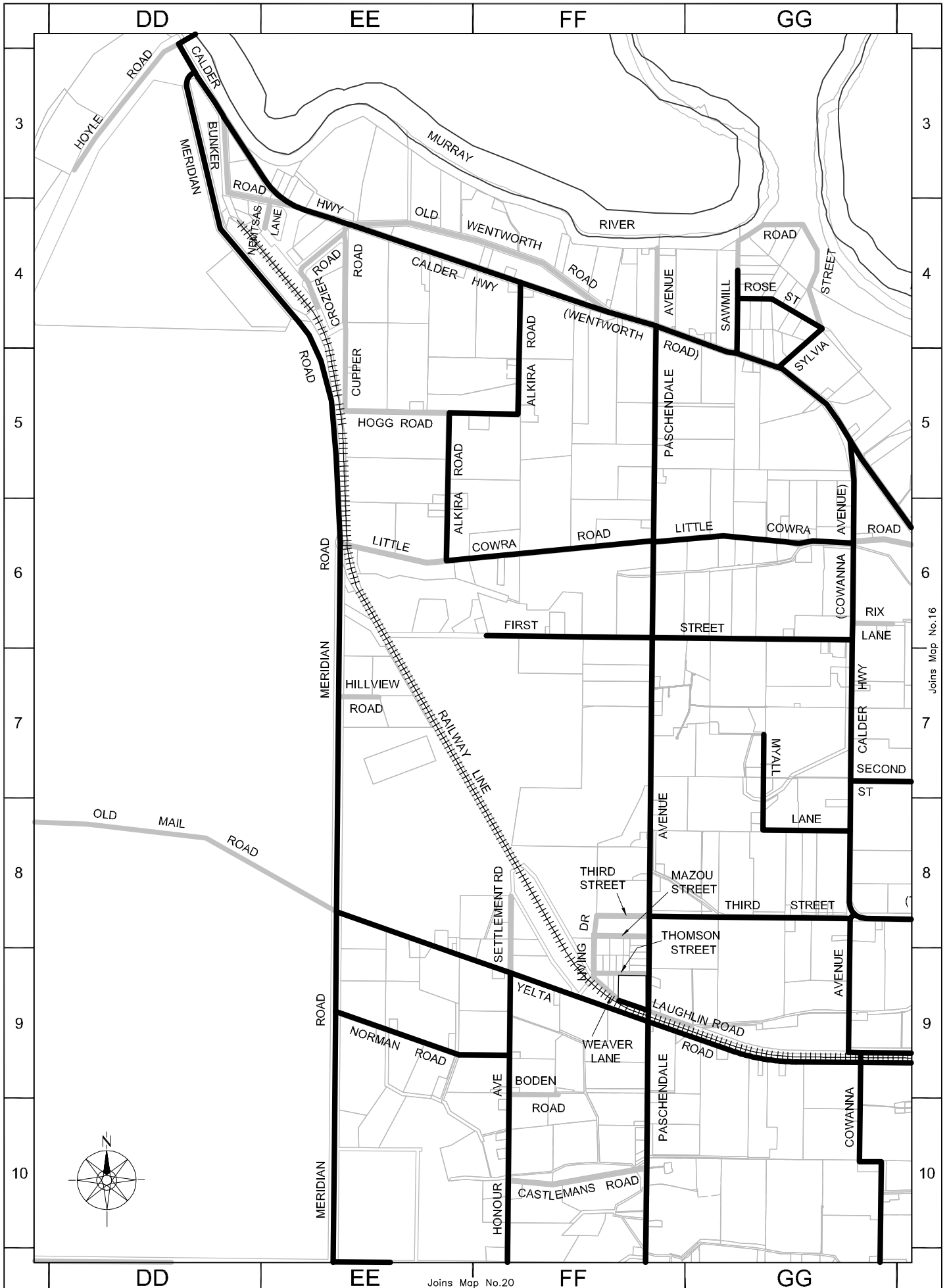
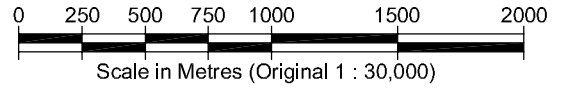




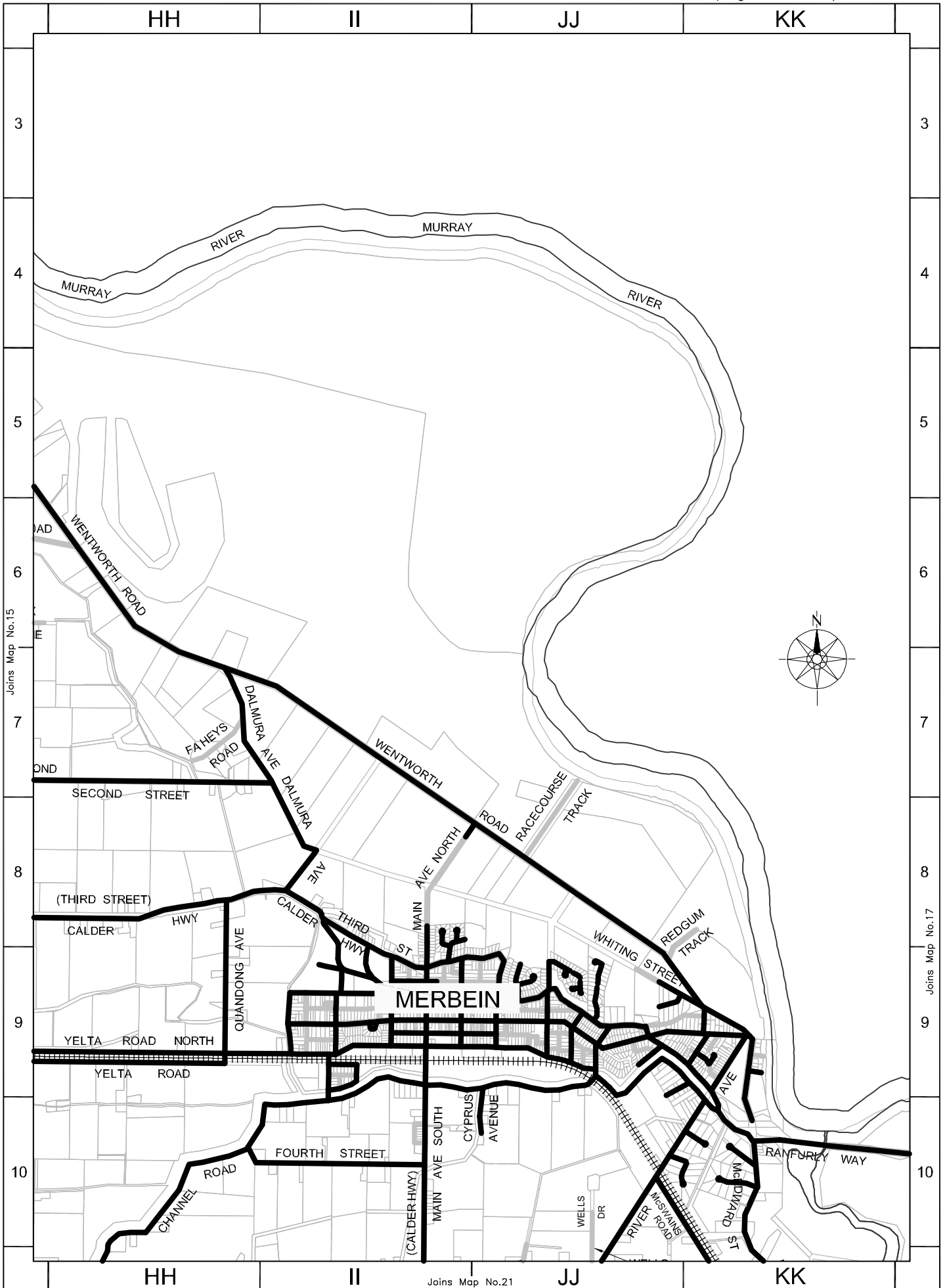
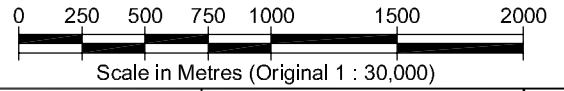
KEY MAP - MAPS 15 to 29




MAP No. 15 - YELTA, MERBEIN WEST,
MERBEIN



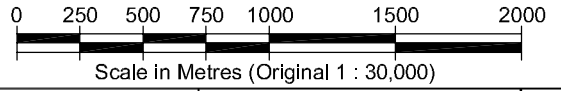
MAP No. 16 - MERBEIN



MAP No. 17 - MILDURA, Lake Hawthorn, Lake Ranfurly



MAP No. 18 - MILDURA


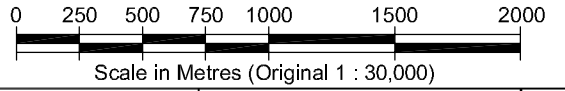


Joins Map No.17

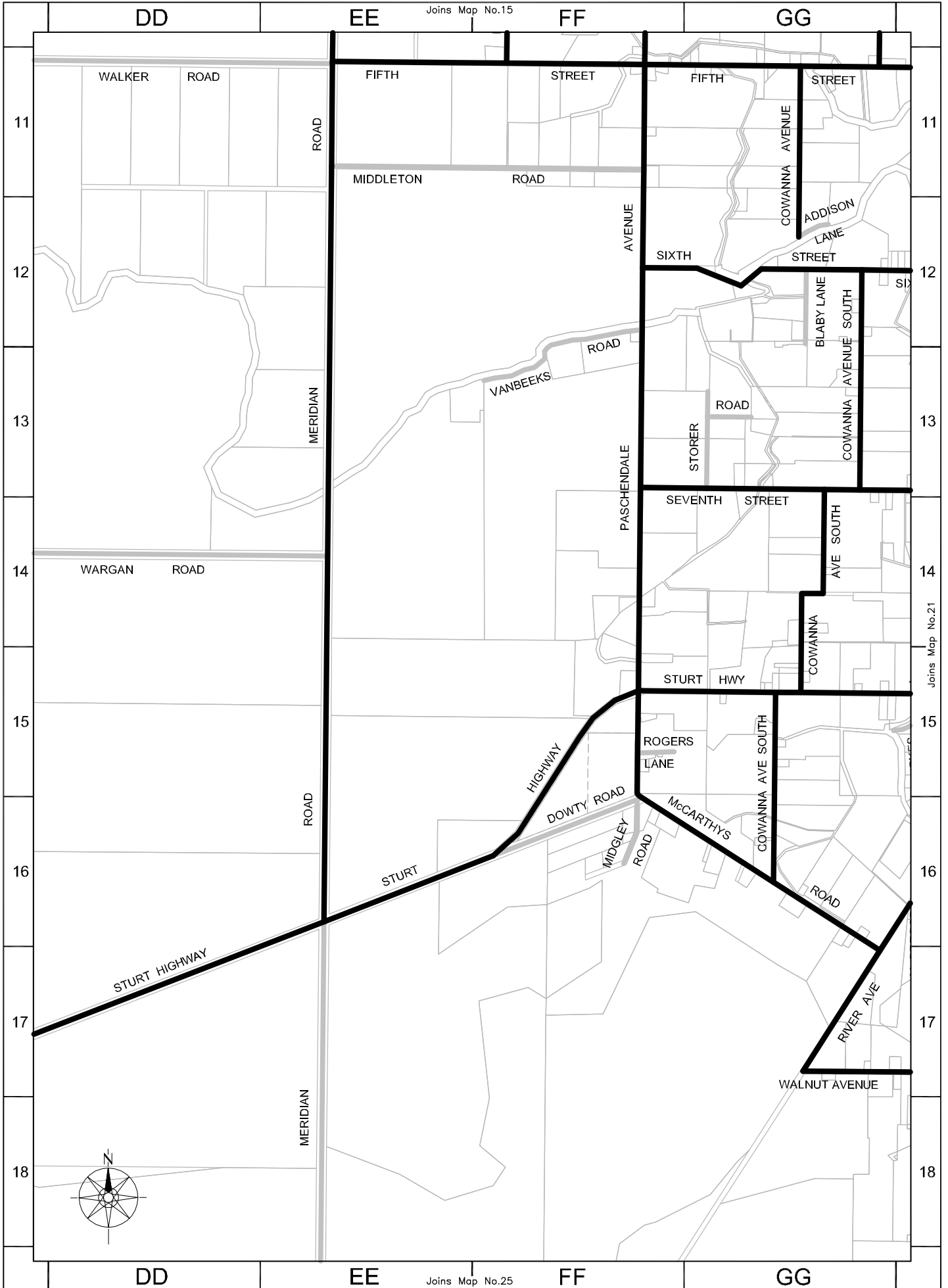
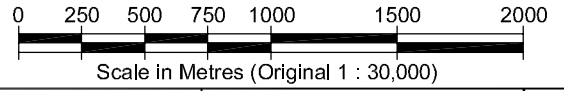
Joins Map No.19

Joins Map No.23

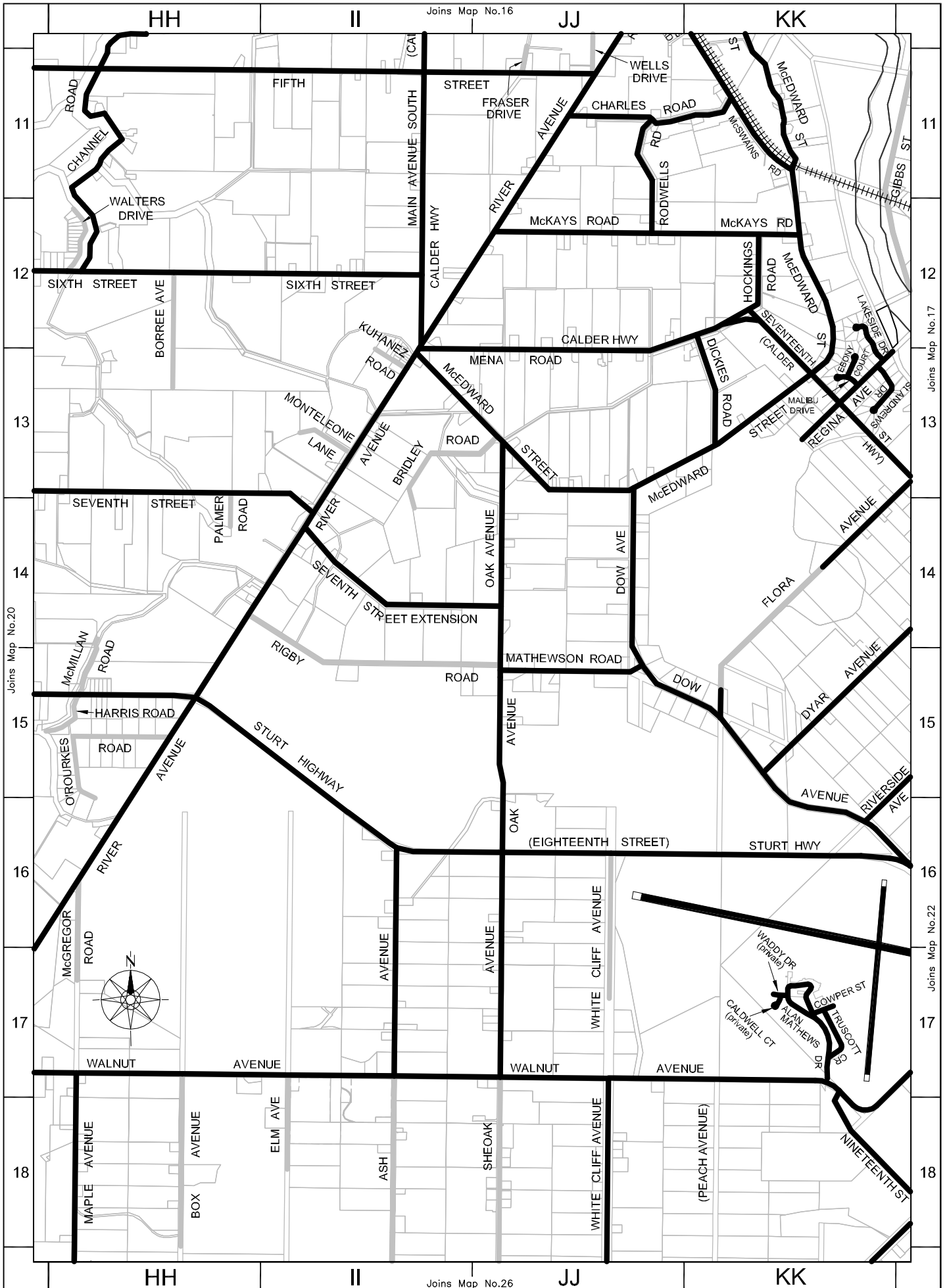
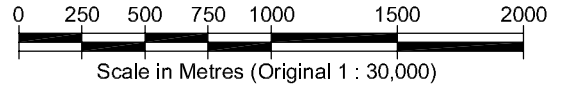
MAP No. 19 - NICHOLS POINT



MAP No. 20 - MERBEIN SOUTH



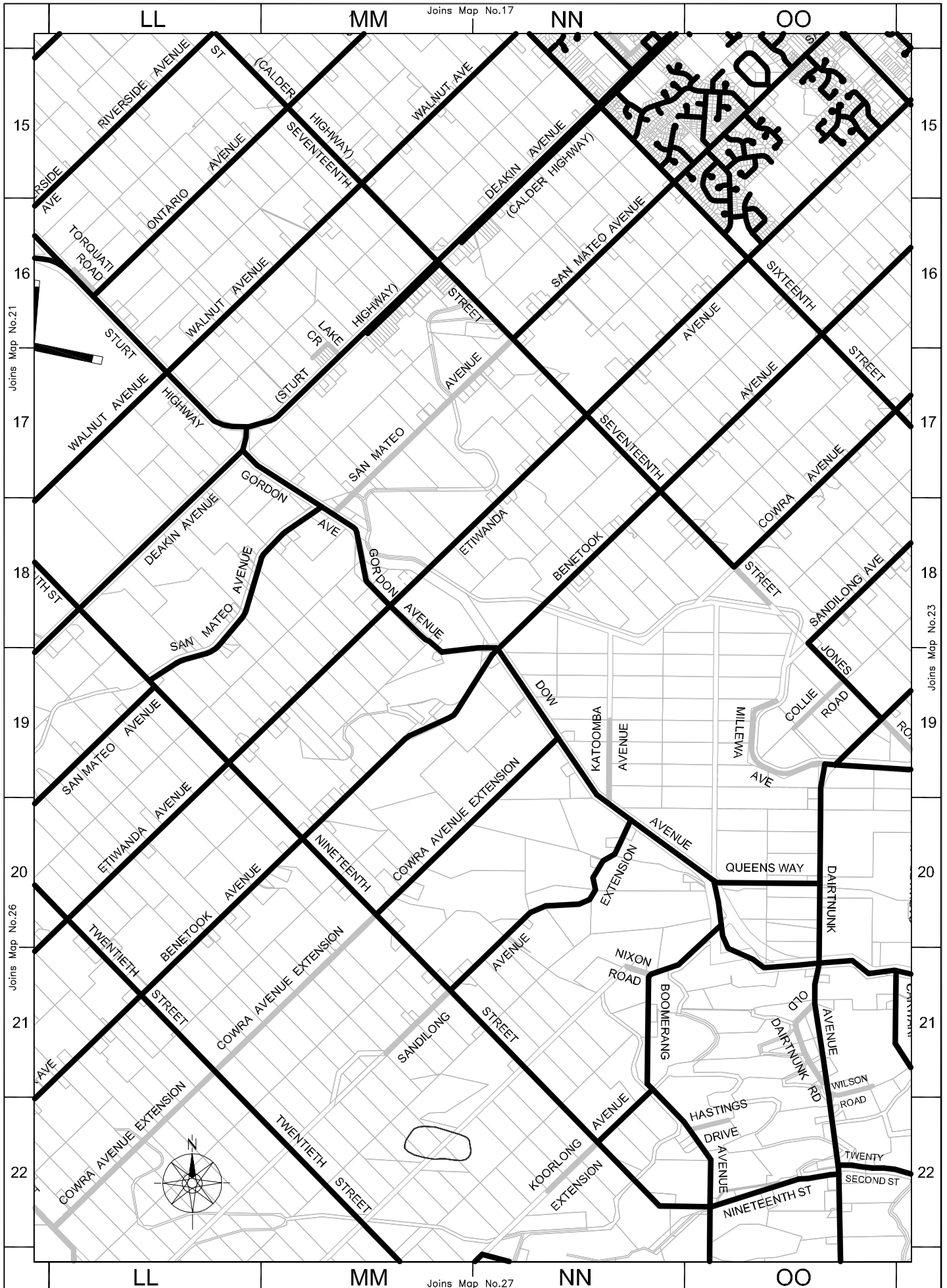
MAP No. 21 - MERBEIN SOUTH, CABARITA, BIRDWOODTON, MILDURA




MAP No. 22 - MILDURA, IRYMPLE

0 250 500 750 1000 1500 2000

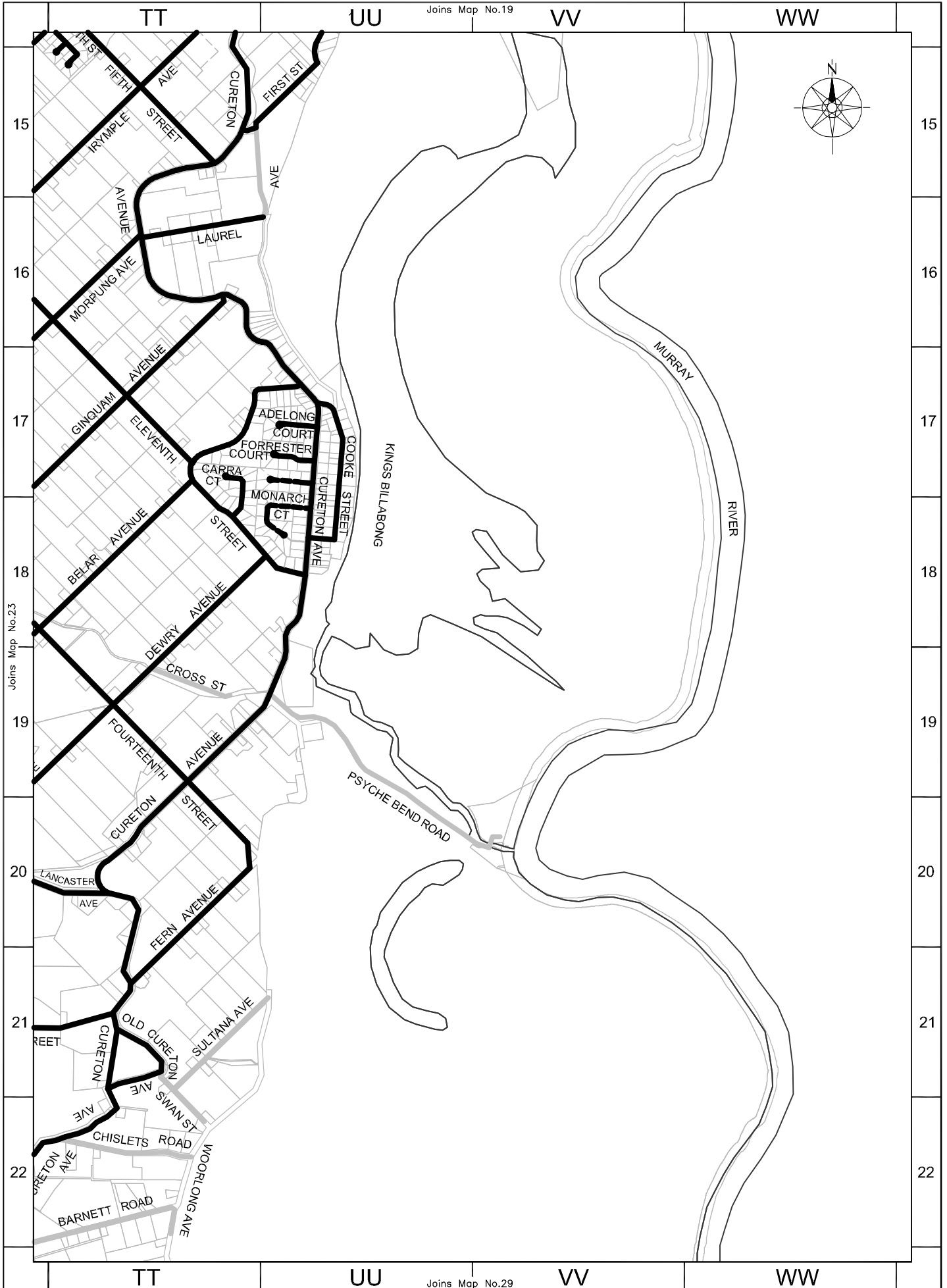
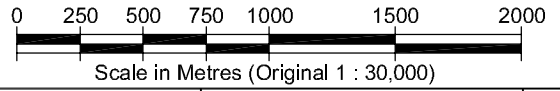
Scale in Metres (Original 1 : 30,000)



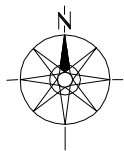
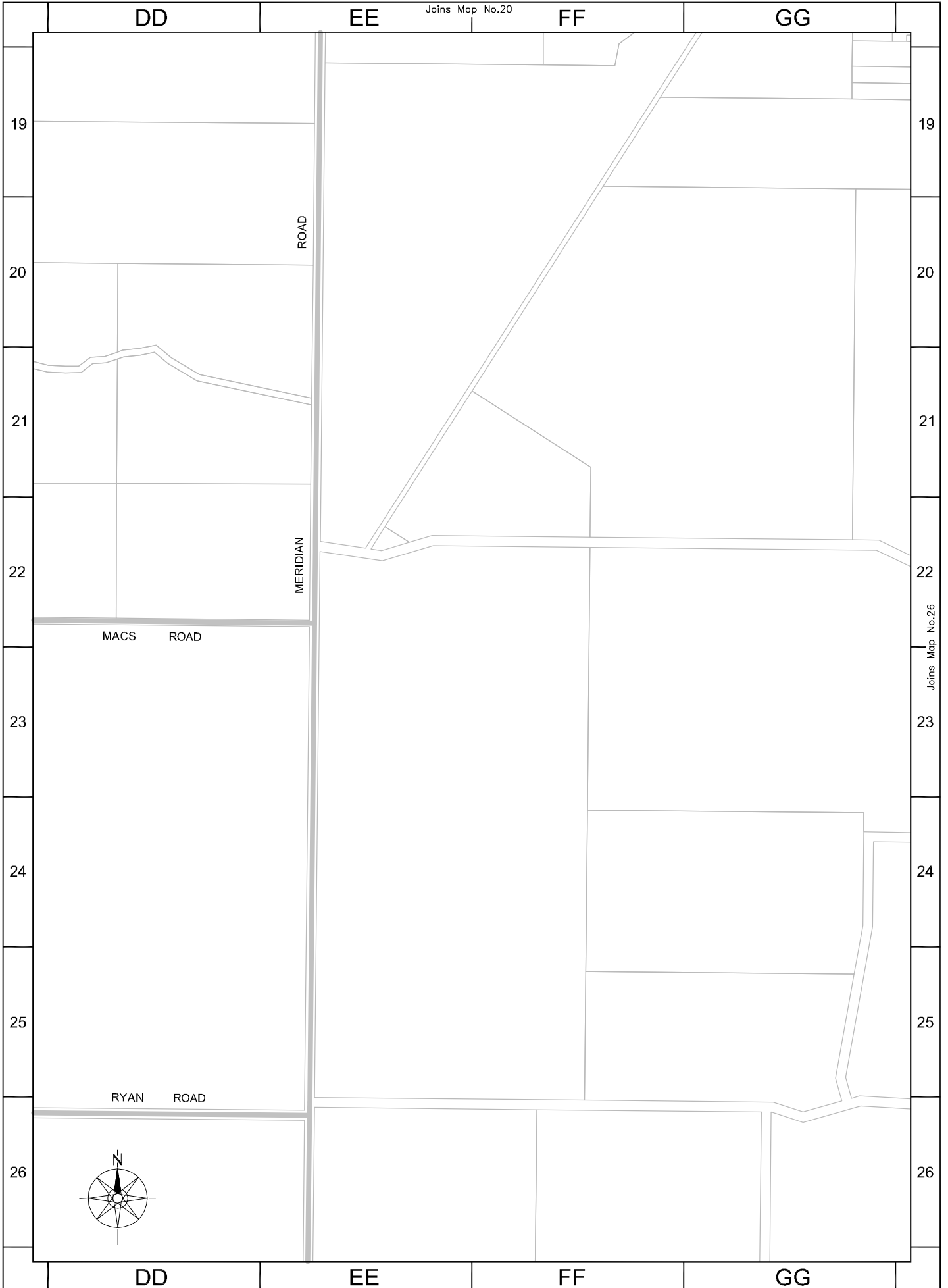
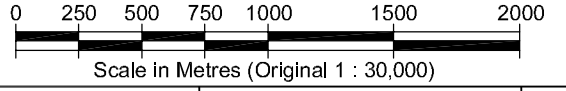
MAP No. 23 - IRYMPLE



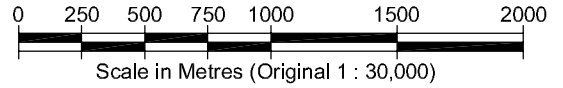
MAP No. 24 - NICHOLS POINT, IRYMPLE,
Billabong



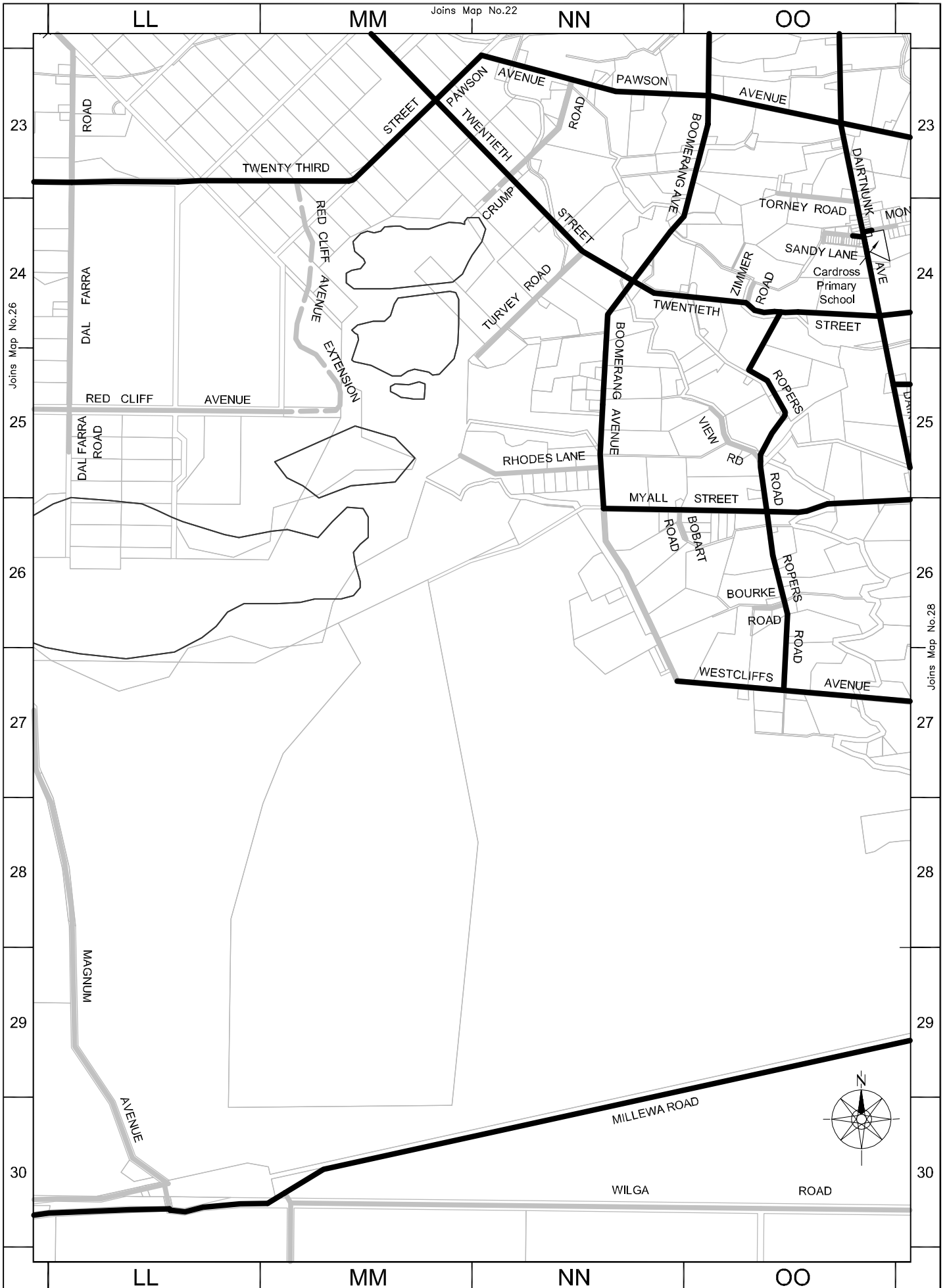

MAP No. 25 - KOORLONG



MAP No. 26 - KOORLONG, MILDURA, IRYMPLE, CARDROSS



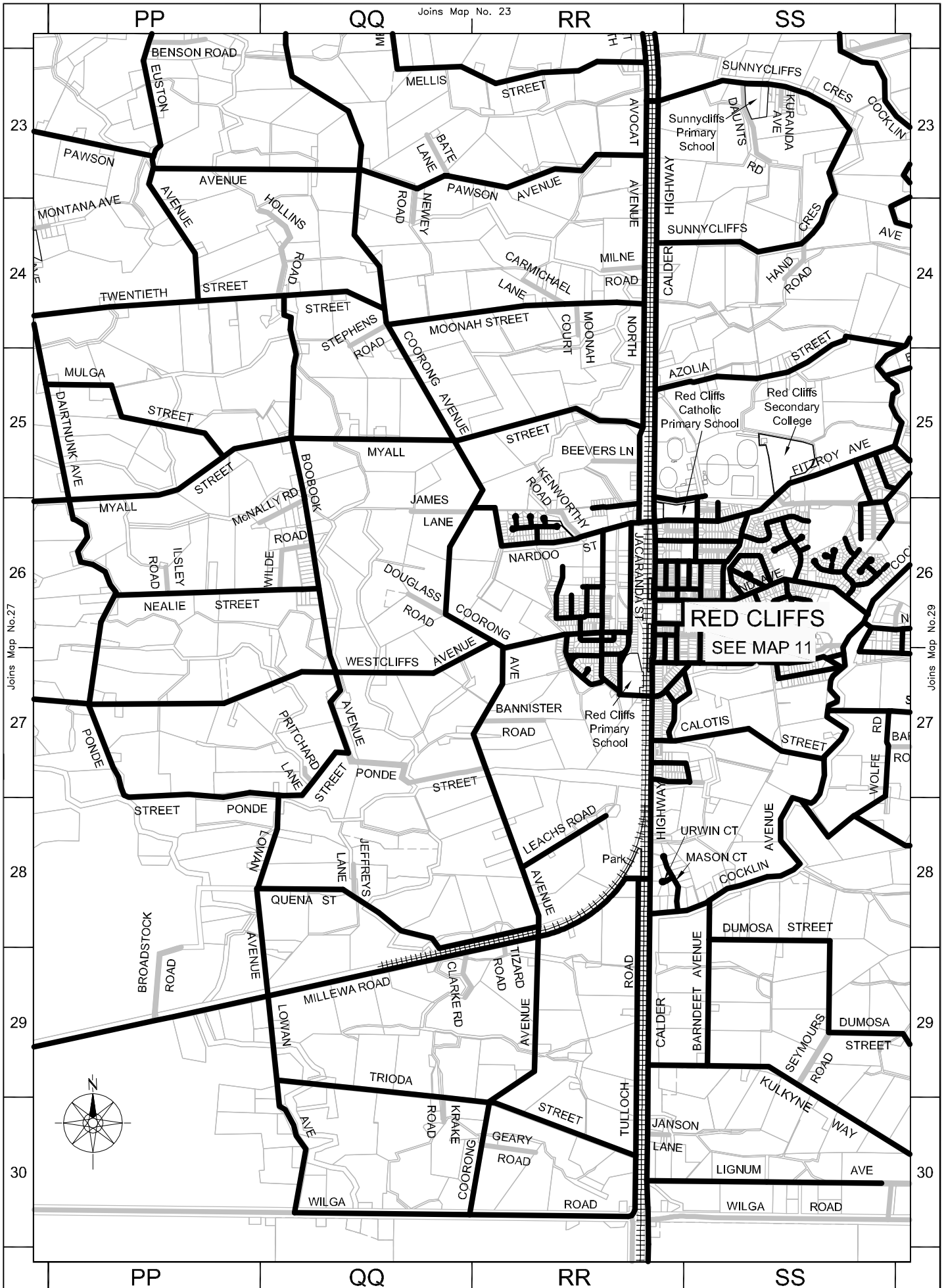
MAP No. 27 - CARDROSS



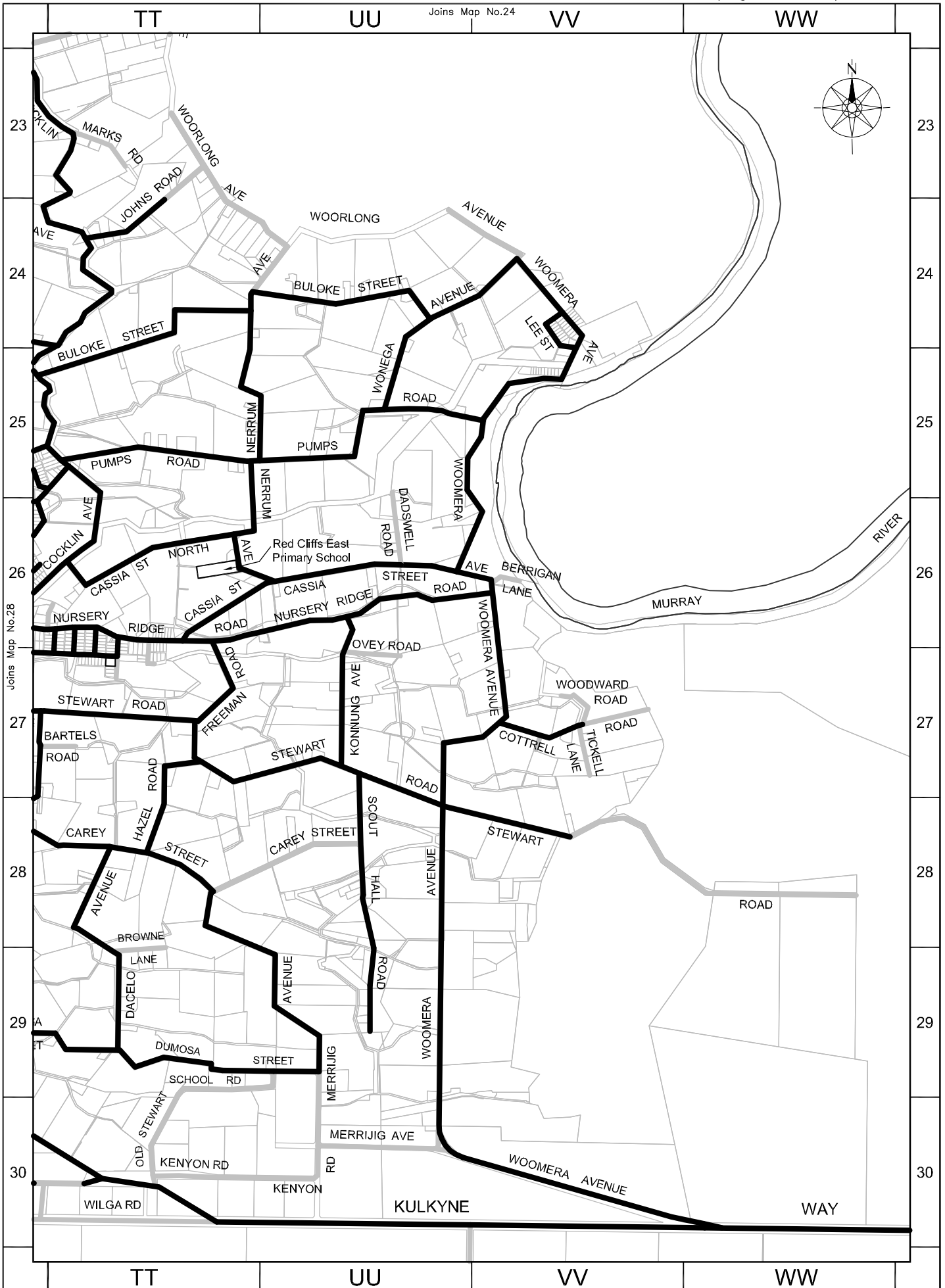
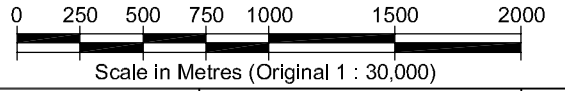
MAP No. 28 - RED CLIFFS, CARDROSS

0 250 500 750 1000 1500 2000

Scale in Metres (Original 1 : 30,000)

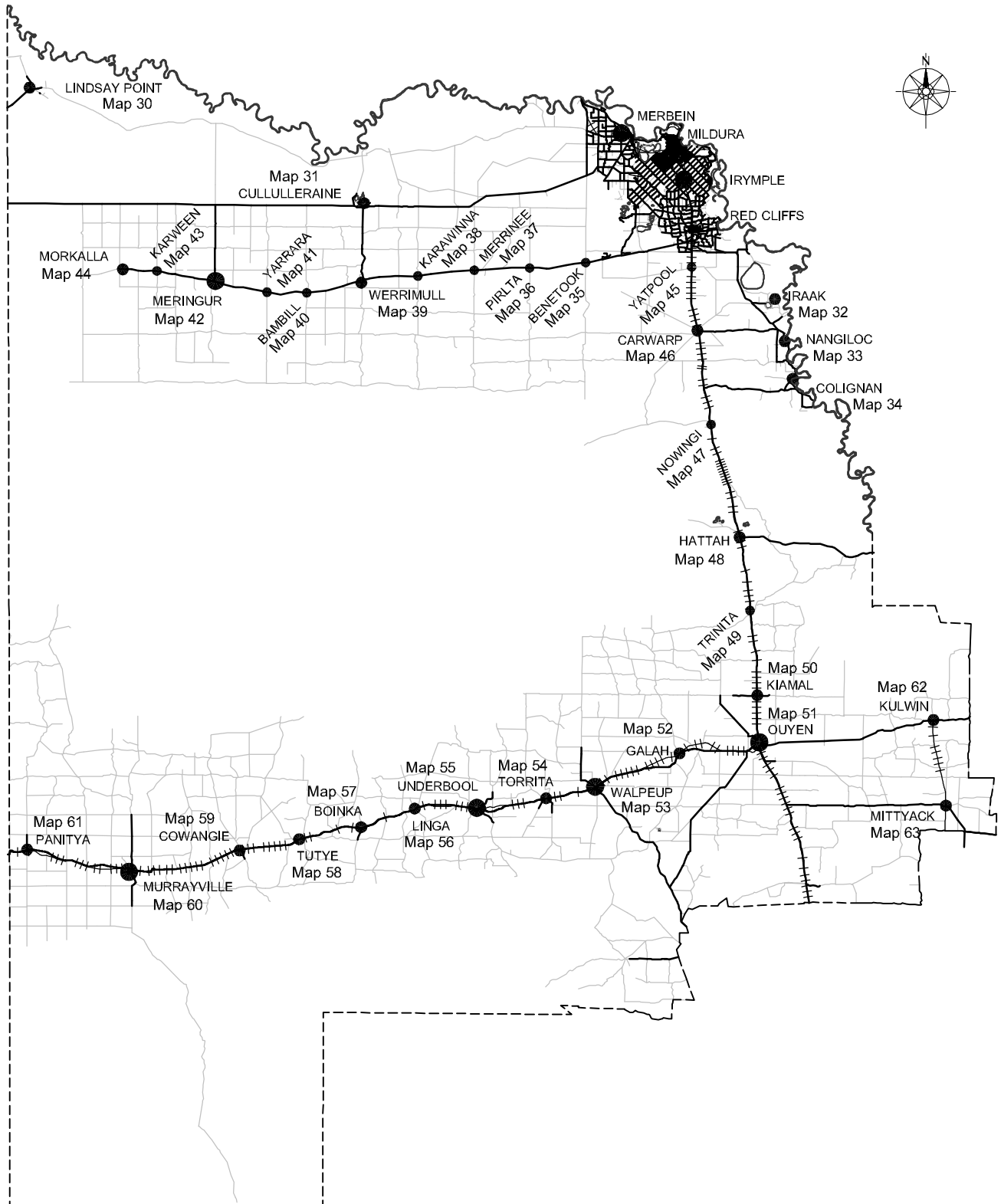


MAP No. 29 - RED CLIFFS

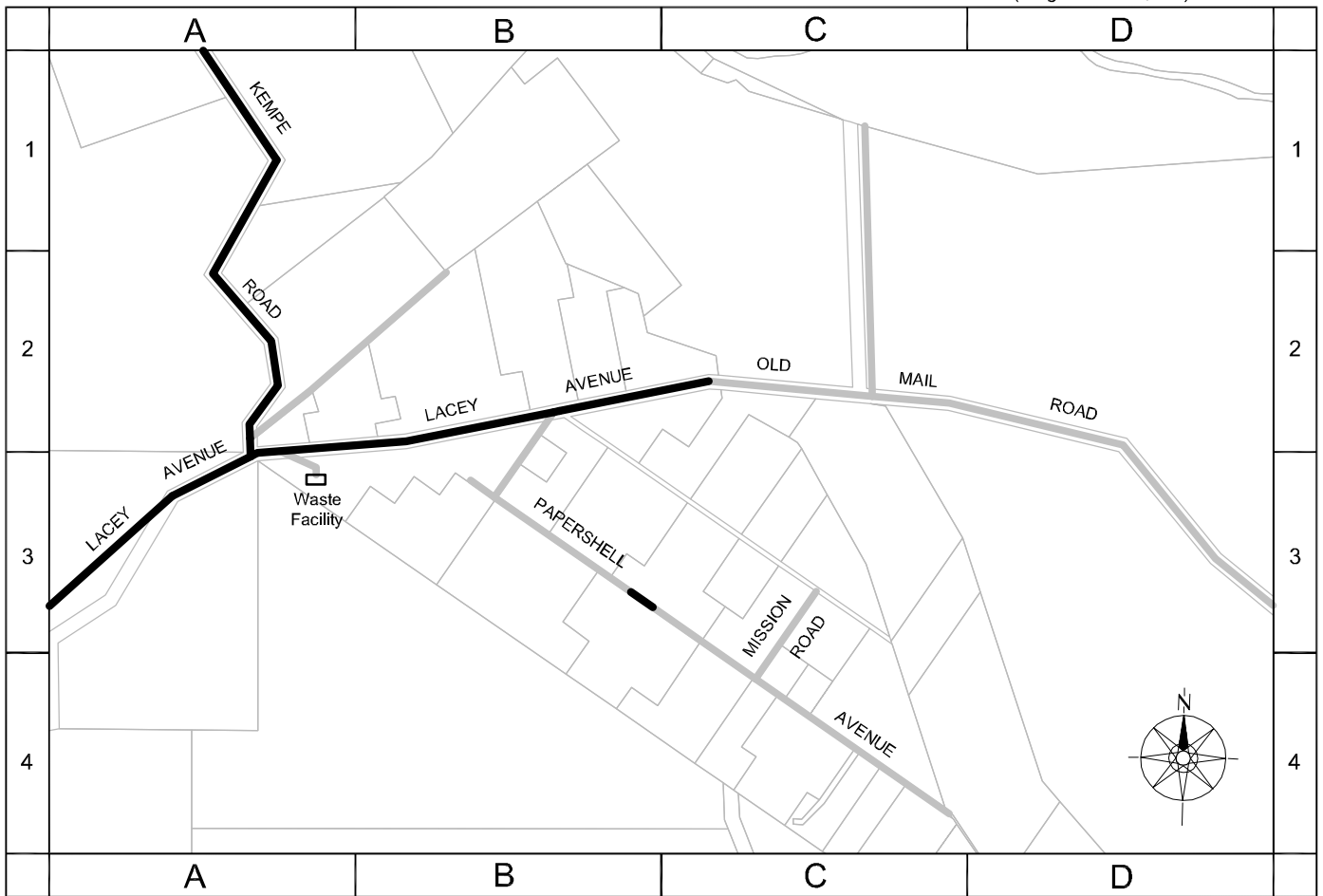
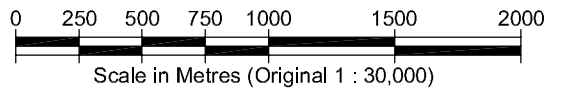




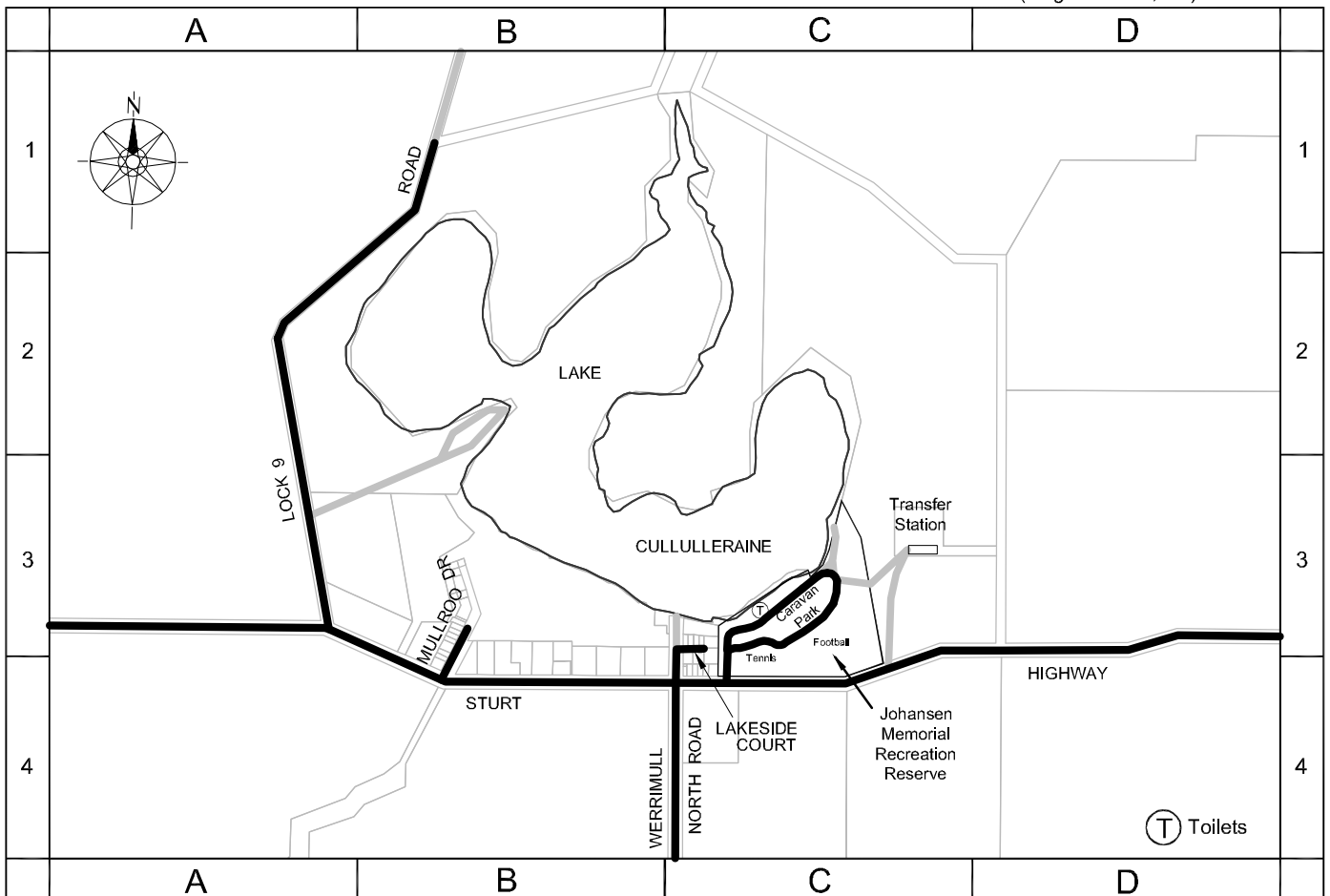

KEY MAP - MAPS 30 to 63



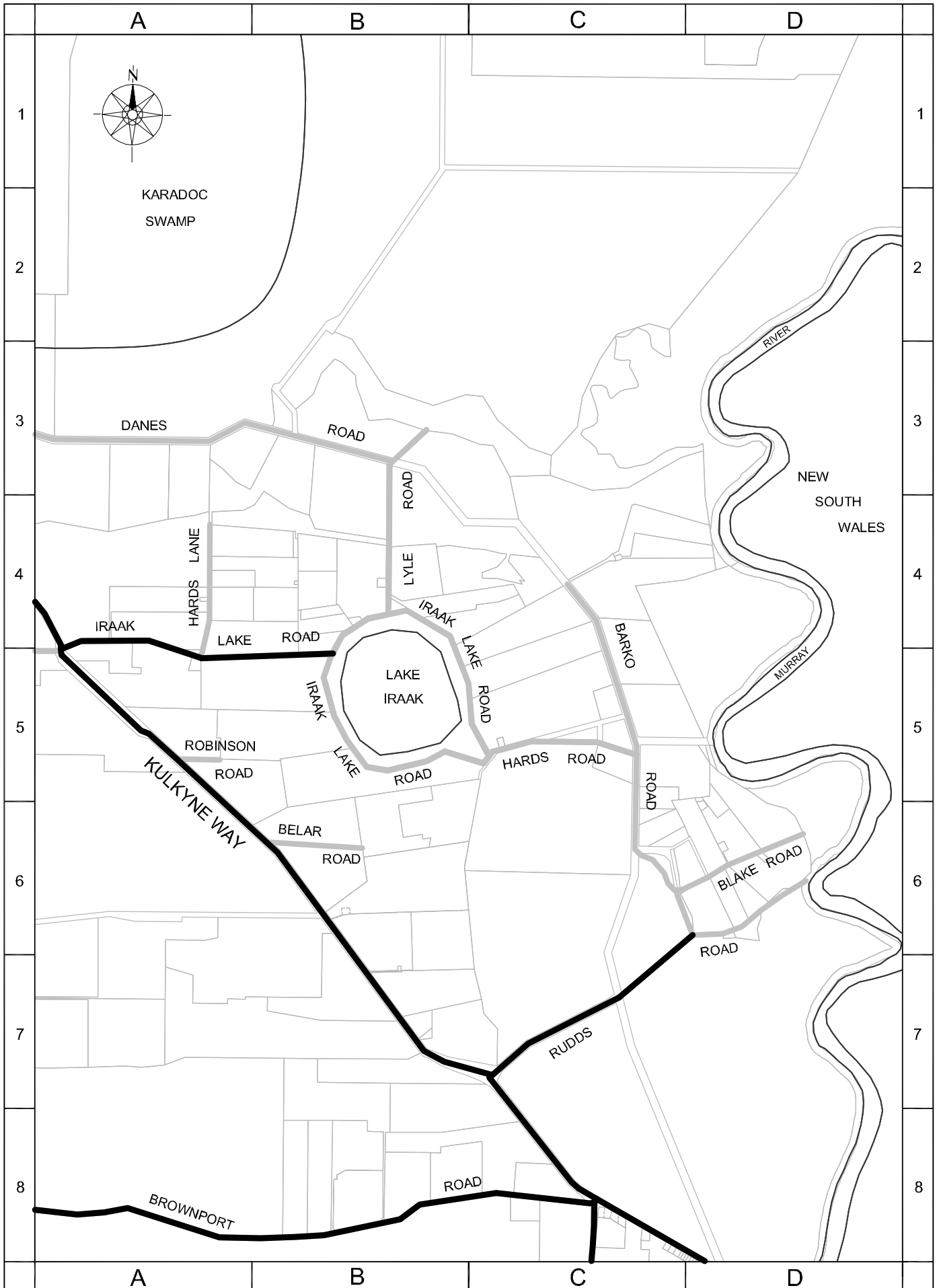

MAP No. 30 - LINDSAY POINT AREA



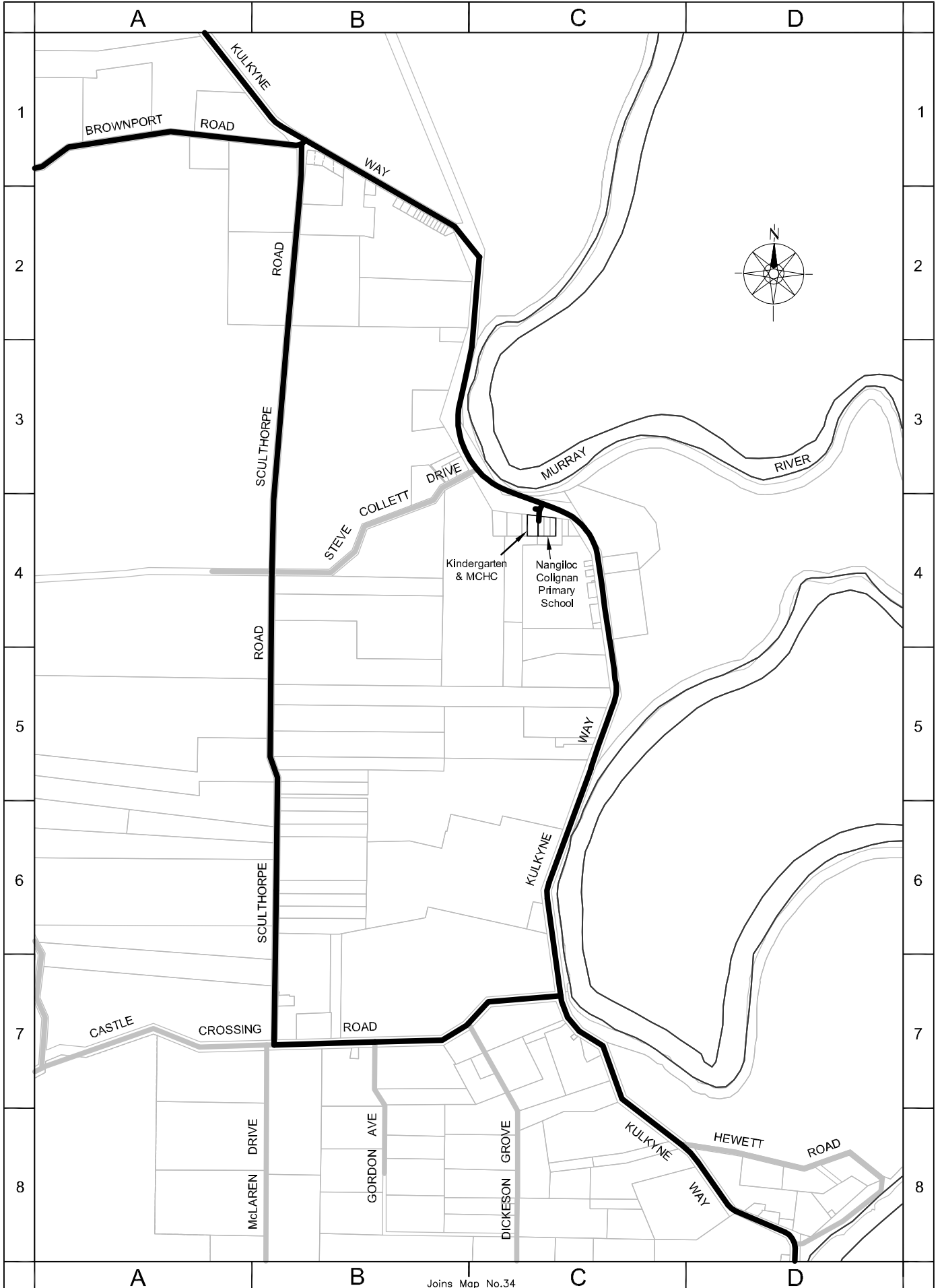
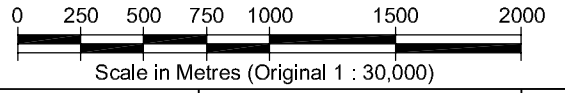
MAP No. 31 - LAKE CULLULLERAINE AREA



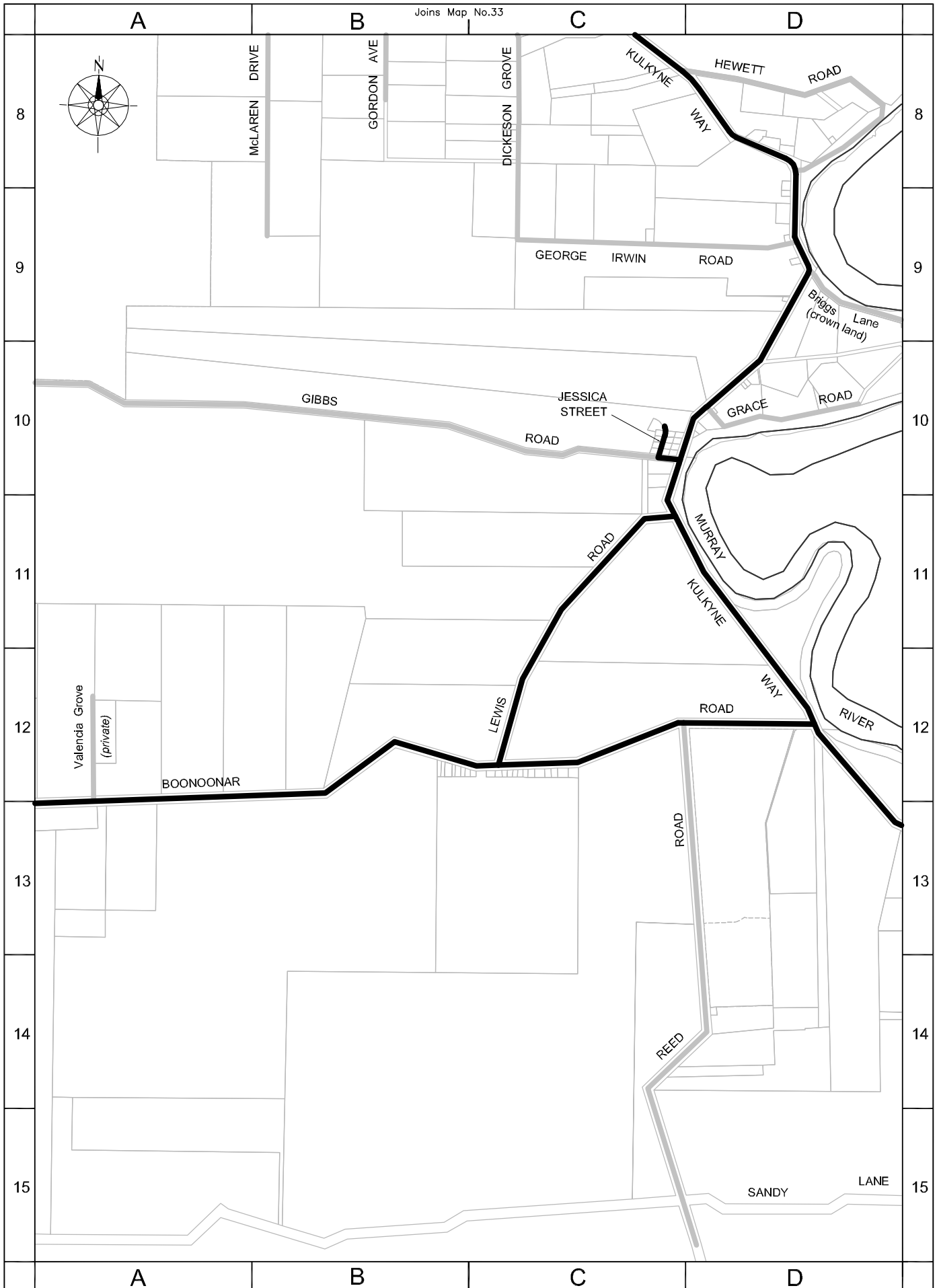
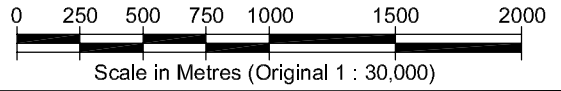
MAP No. 32 - IRAAK AREA



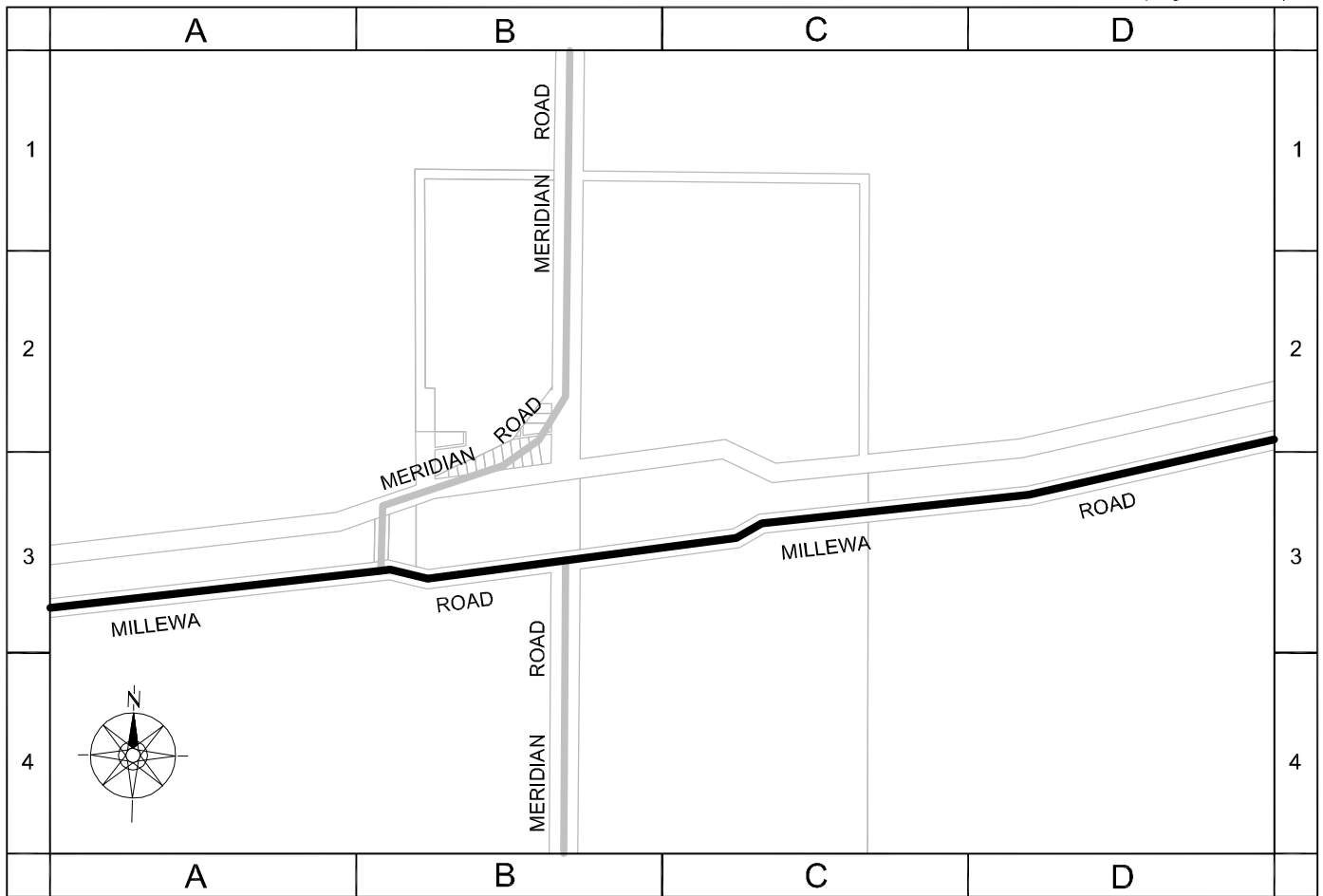
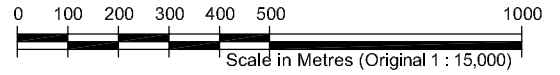
MAP No. 33 - NANGILOC AREA



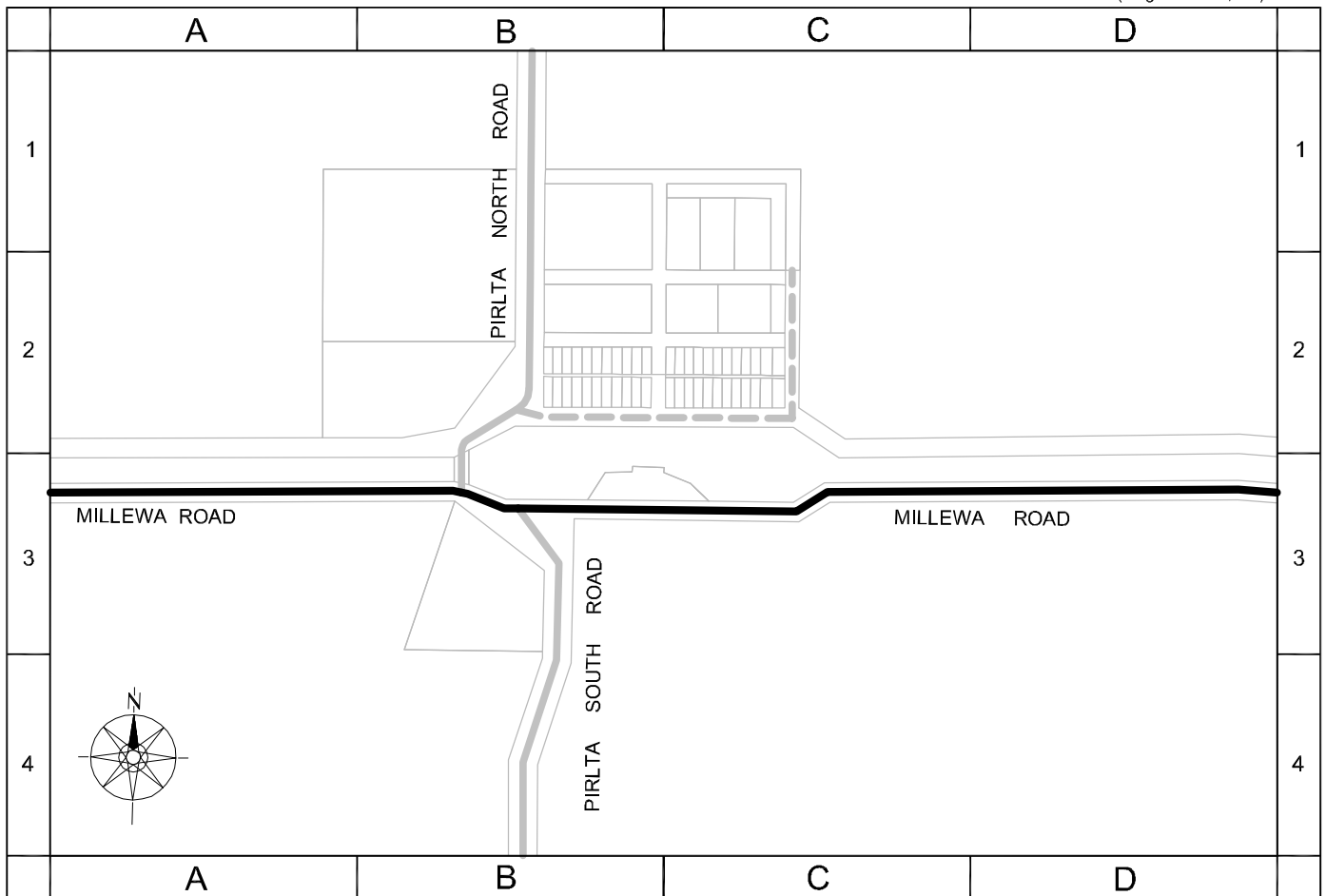
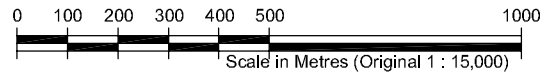
MAP No. 34 - COLIGNAN AREA

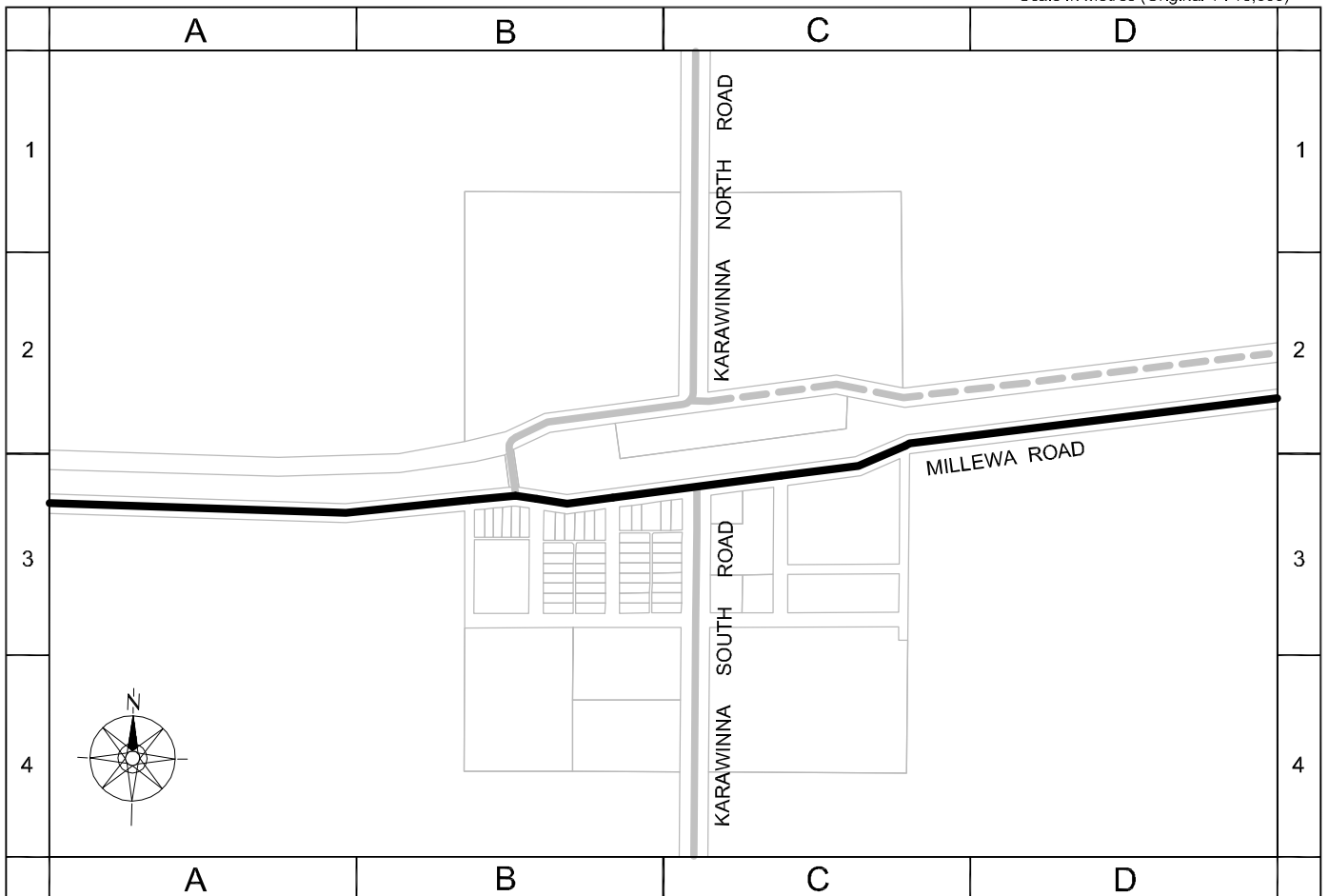
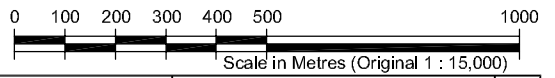
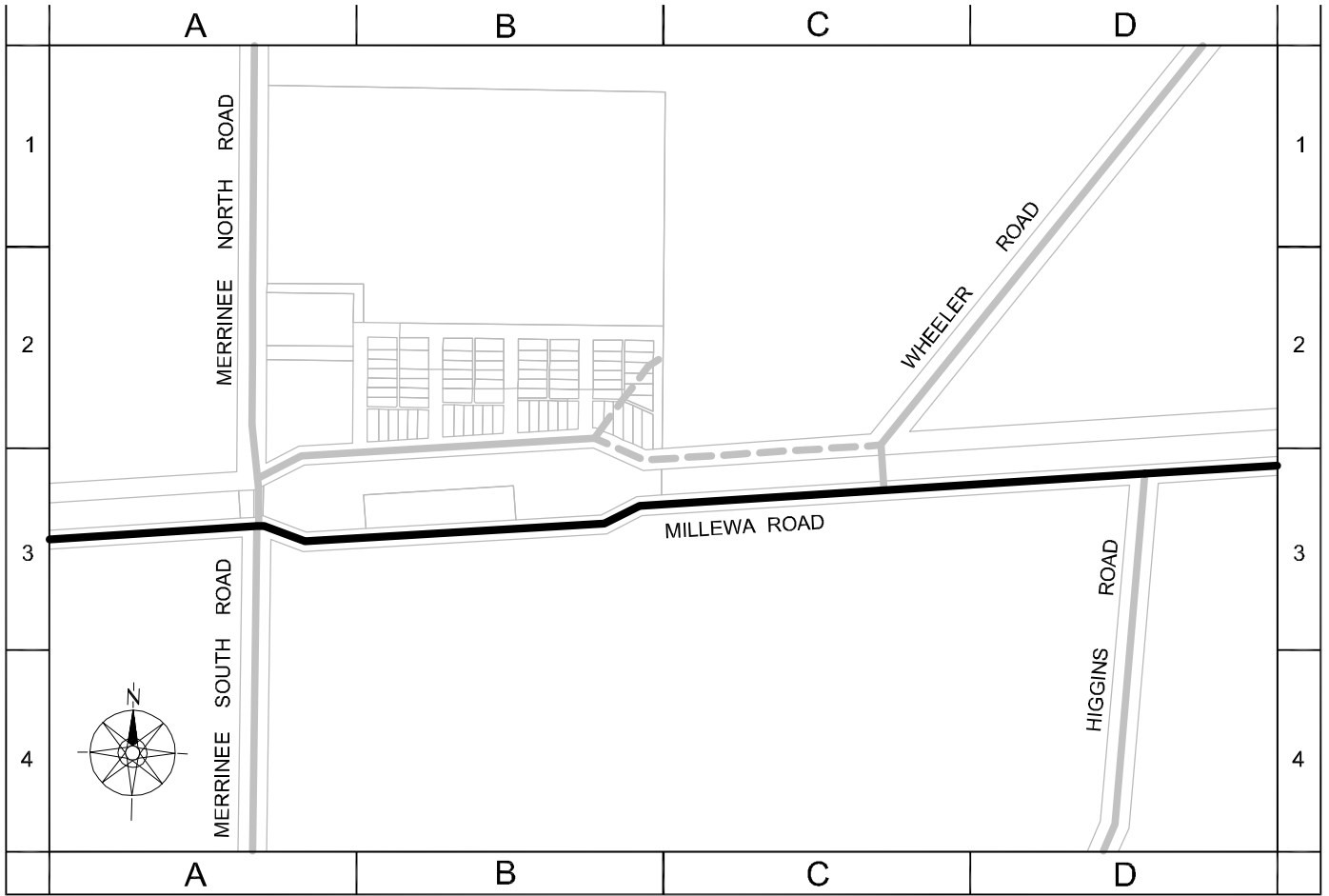


MAP No. 35 - BENETOOK TOWNSHIP RESERVE

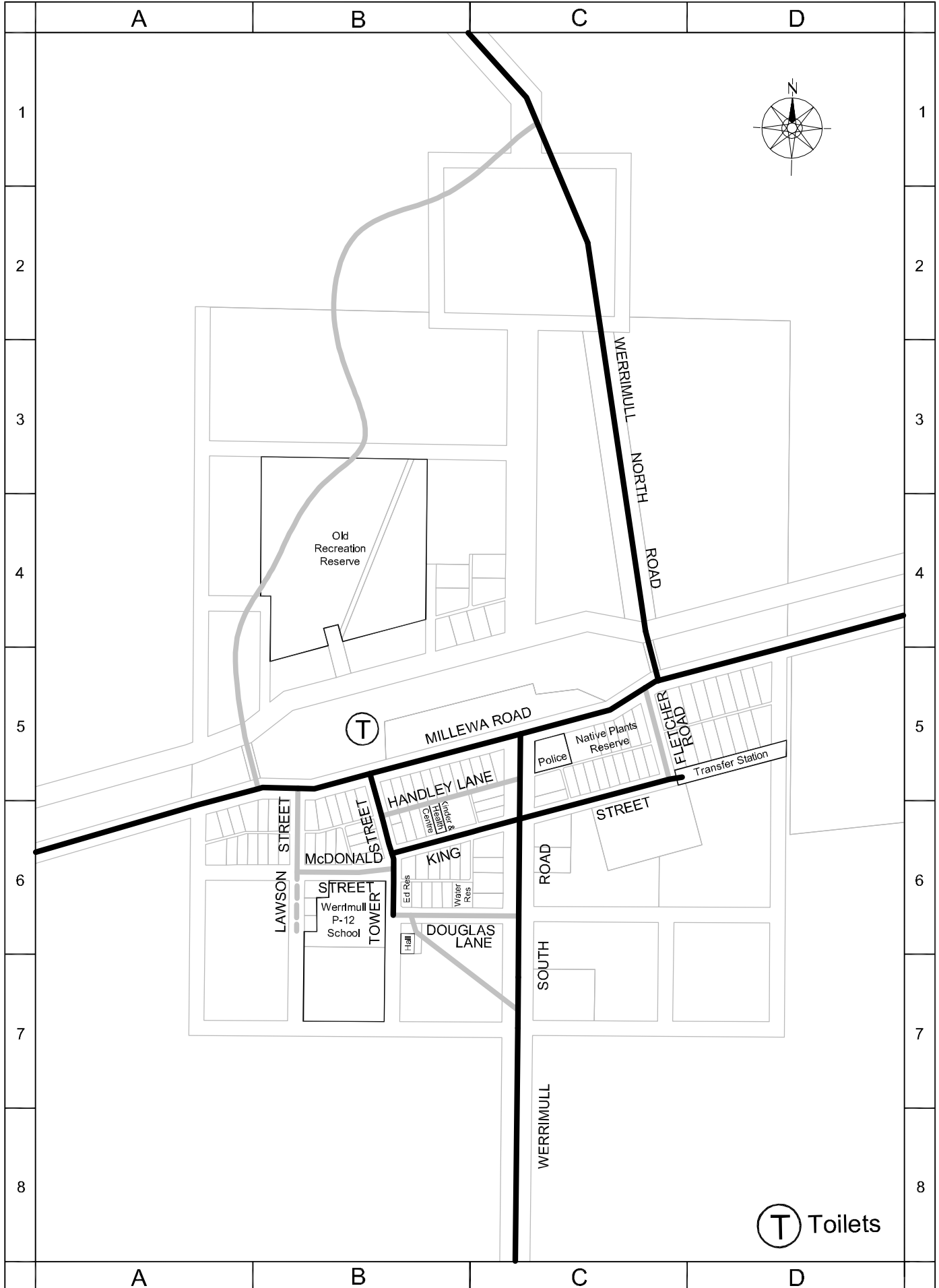
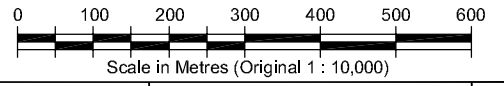


MAP No. 36 - PIRLTA TOWNSHIP RESERVE



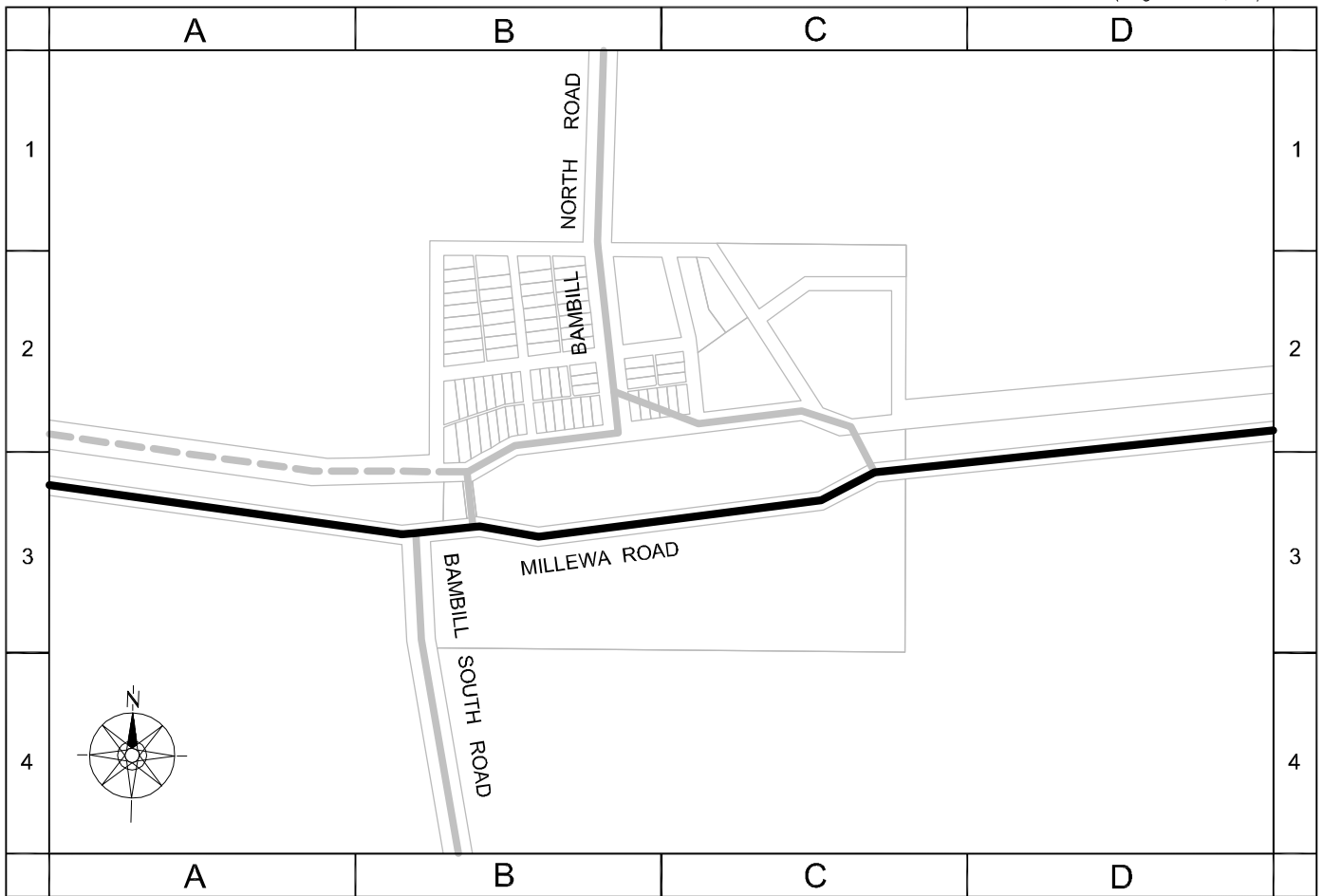
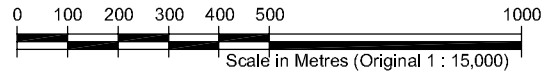


MAP No. 39 - WERRIMULL TOWNSHIP

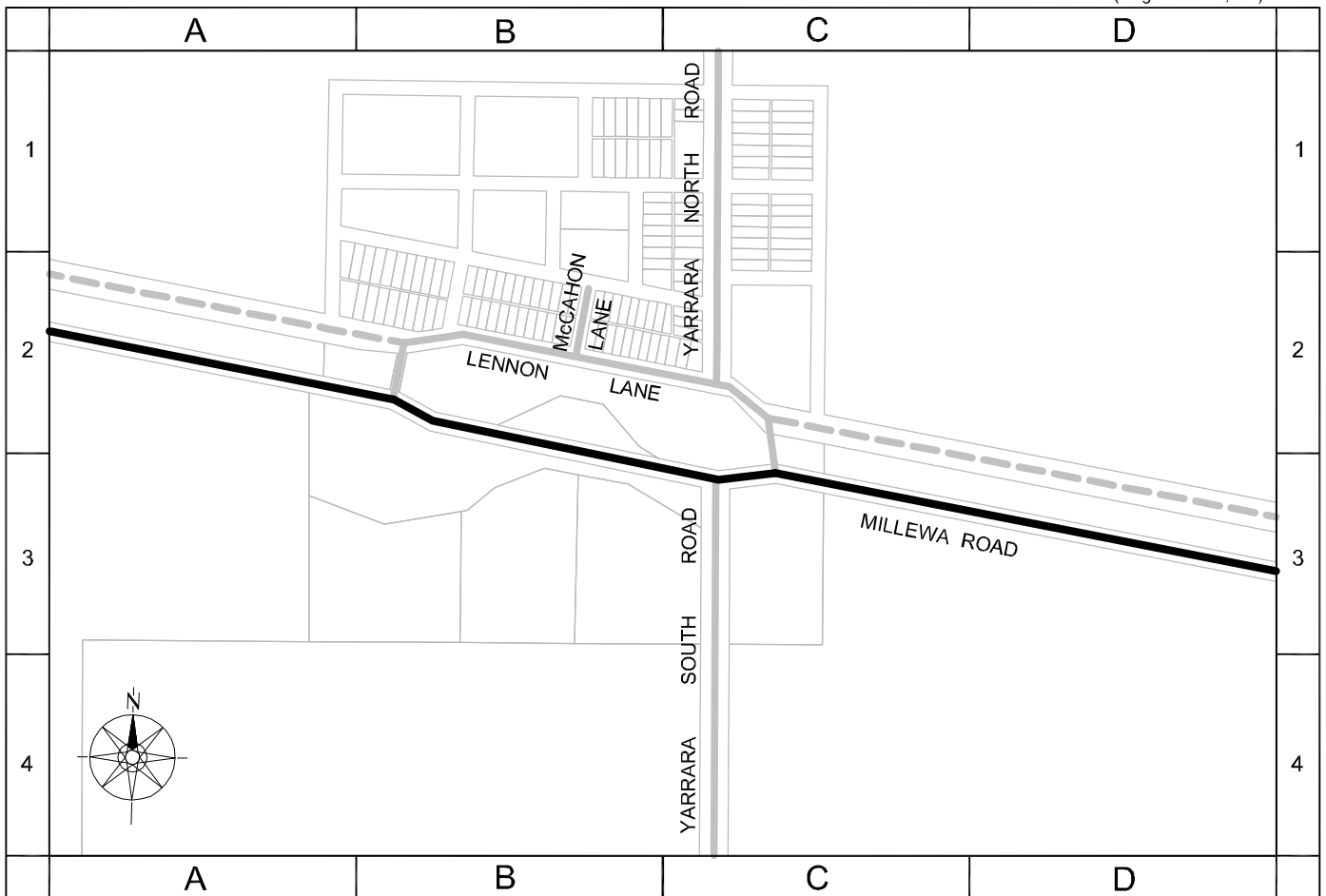
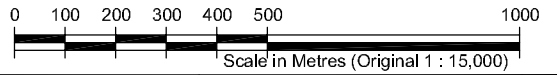


 Toilets

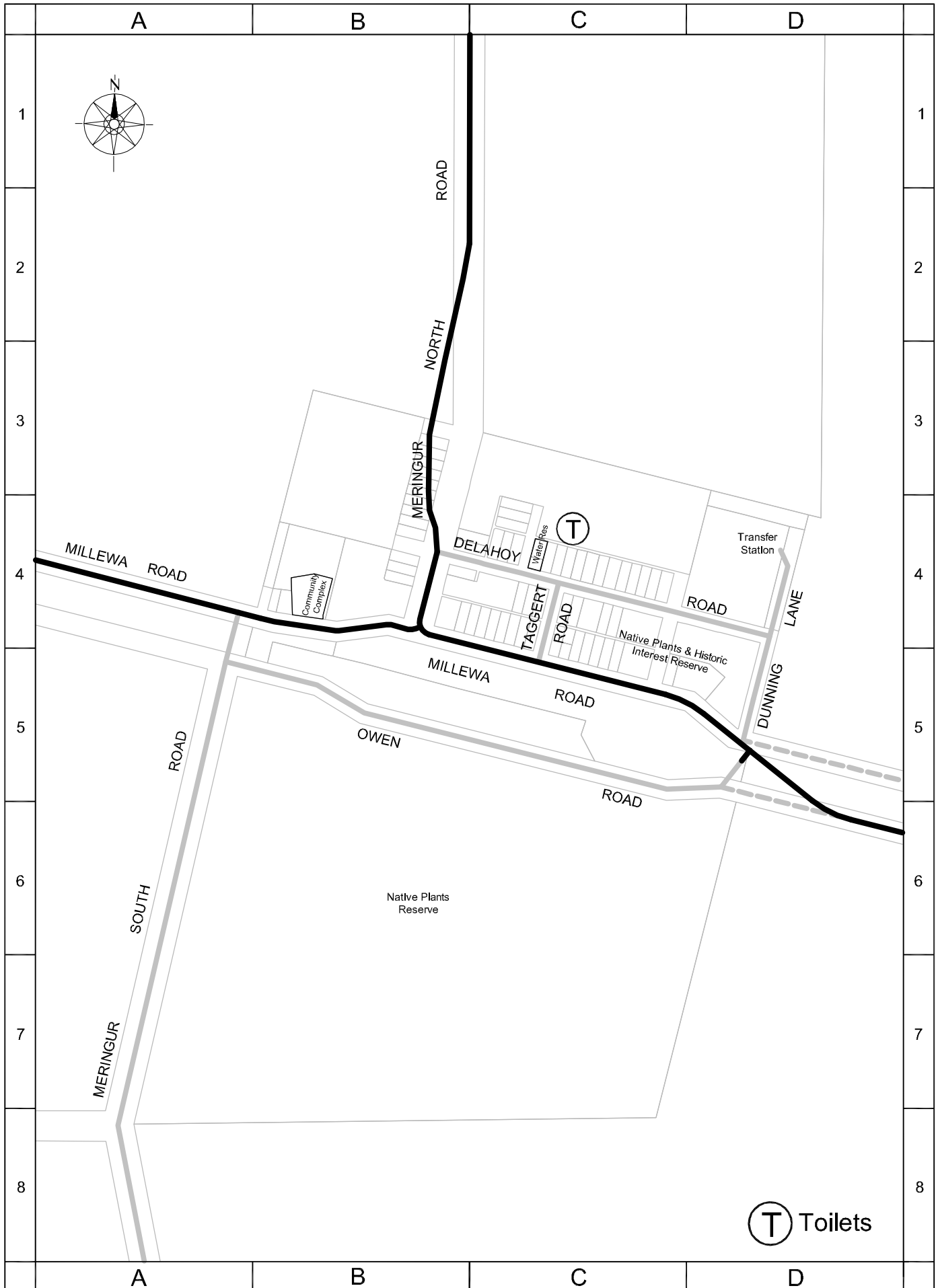
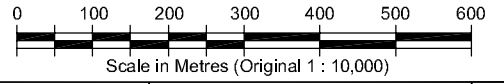
MAP No. 40 - BAMBILL TOWNSHIP RESERVE



MAP No. 41 - YARRARA TOWNSHIP RESERVE

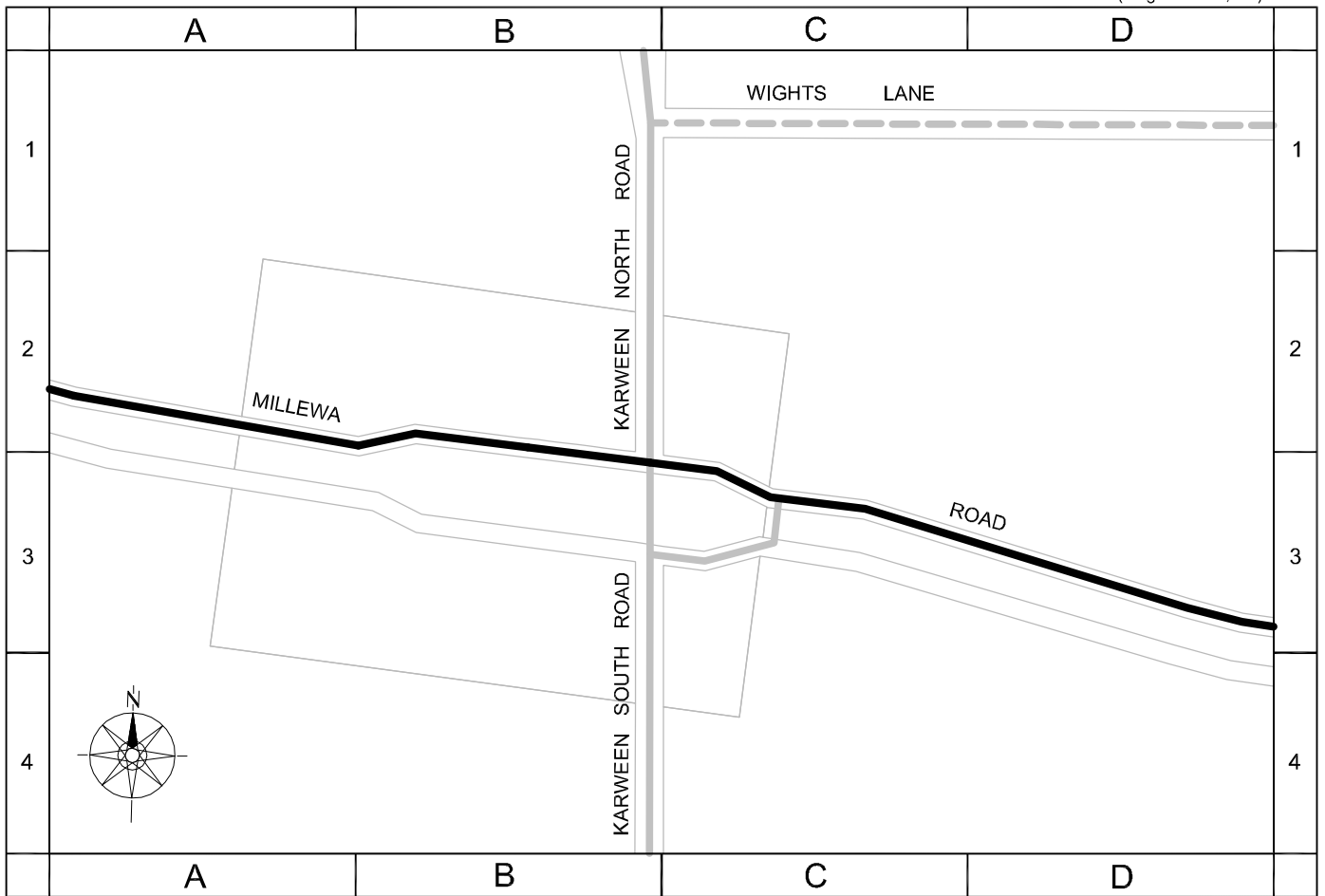
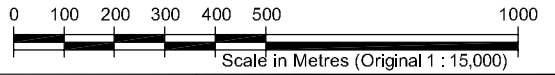


MAP No. 42 - MERINGUR TOWNSHIP

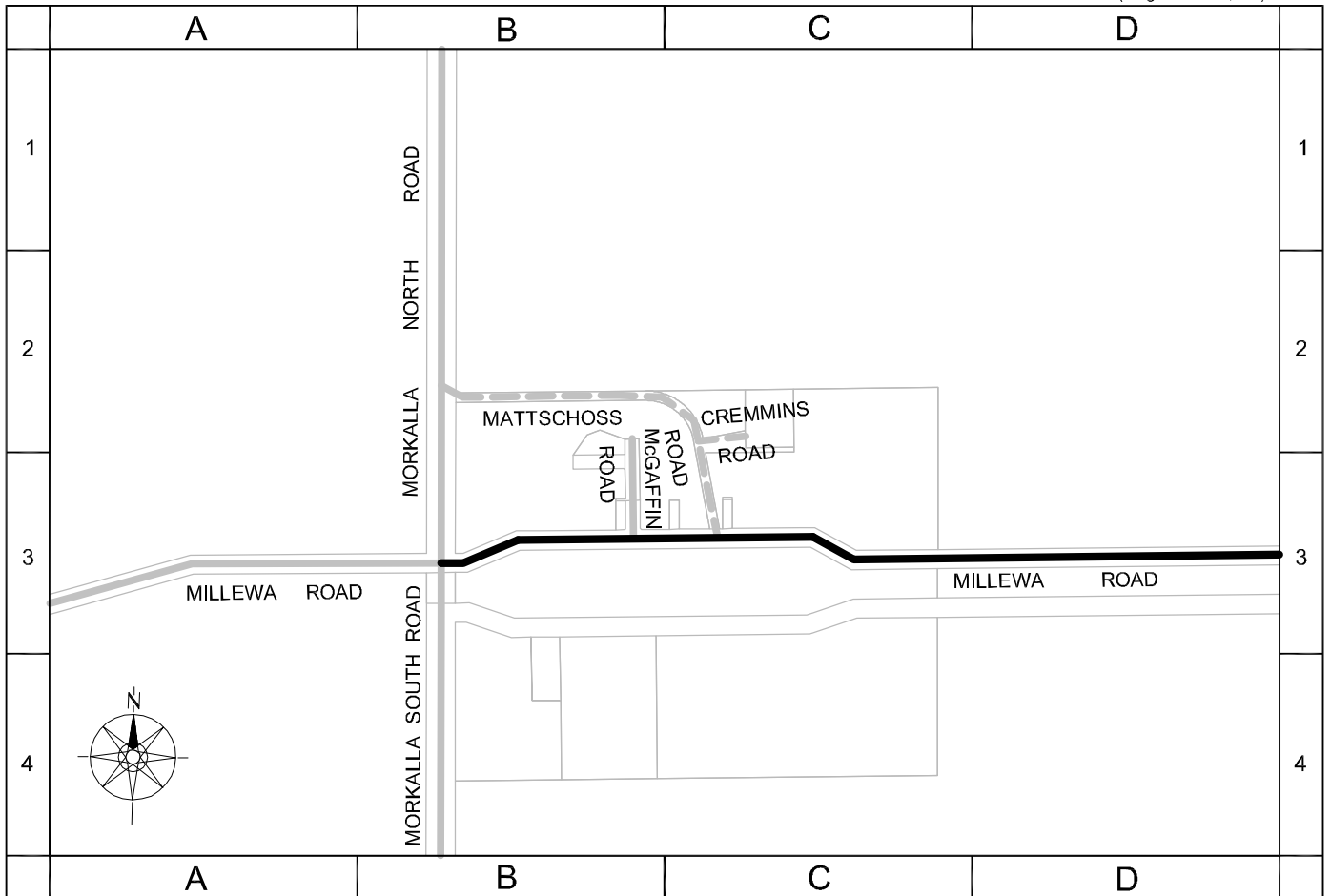
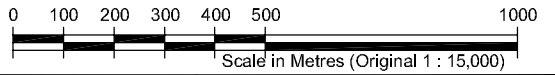


 Toilets

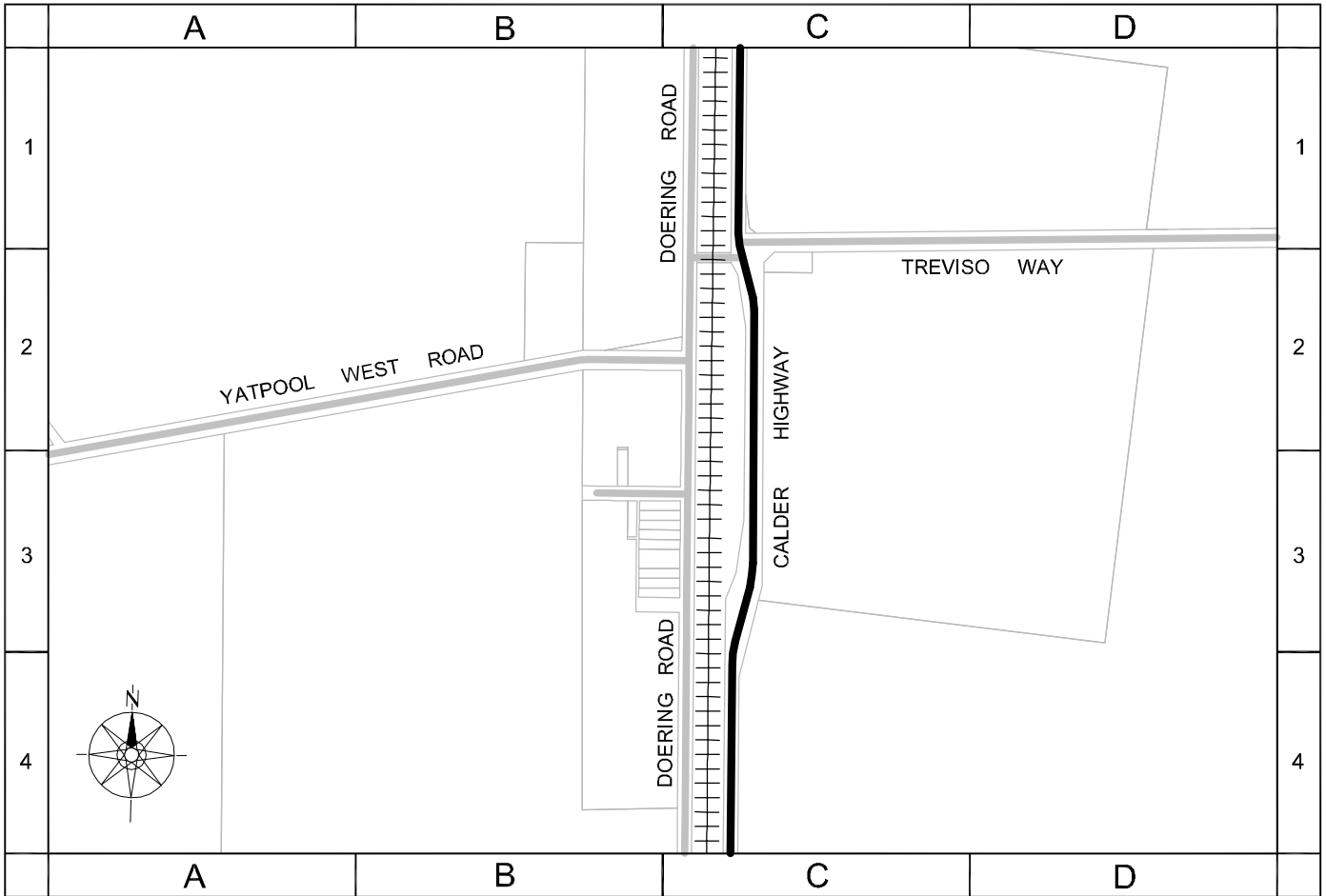
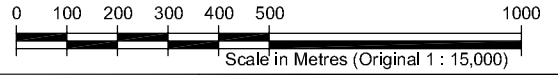
MAP No. 43 - KARWEEN TOWNSHIP RESERVE



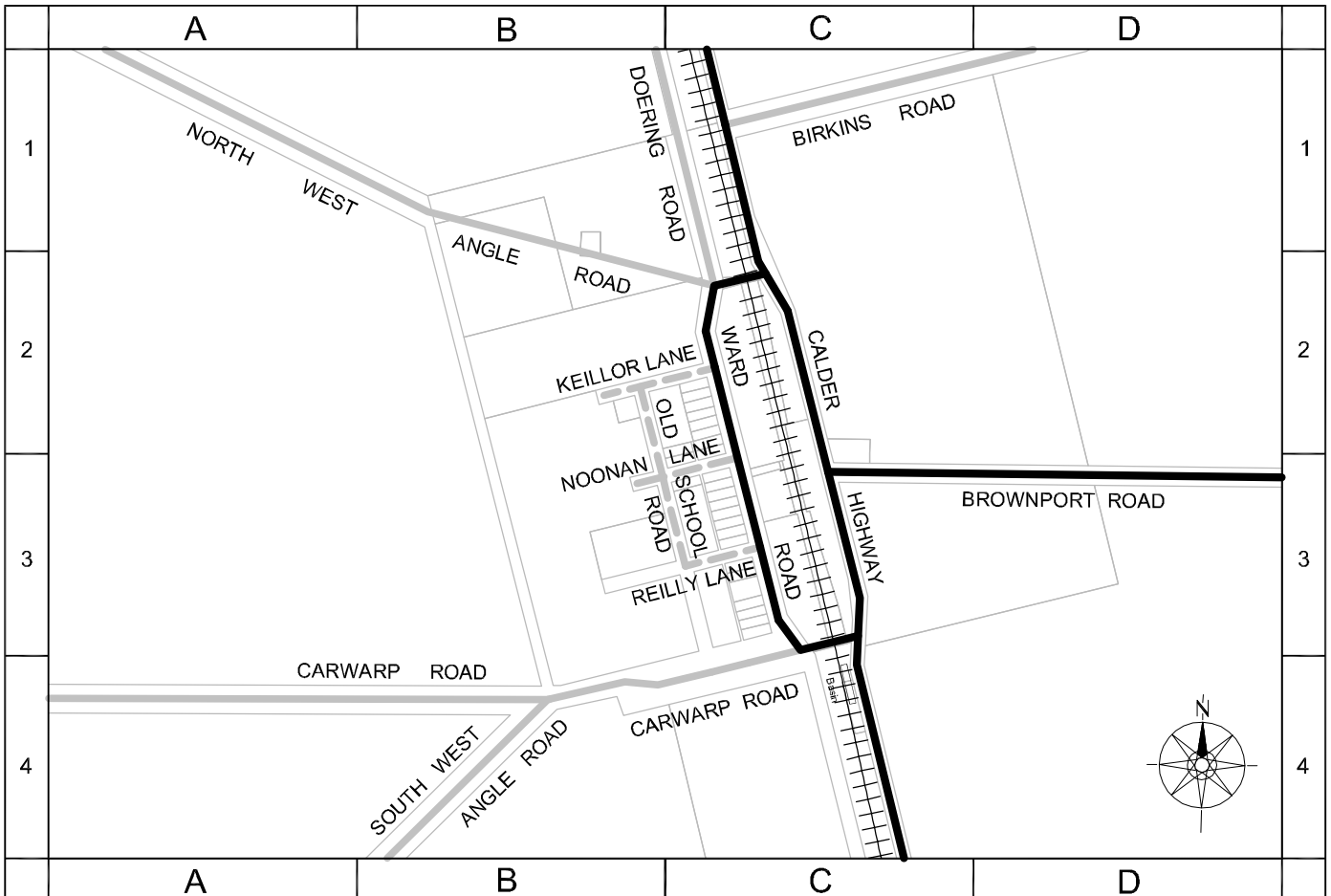
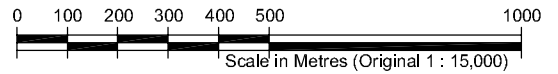
MAP No. 44 - MORKALLA TOWNSHIP



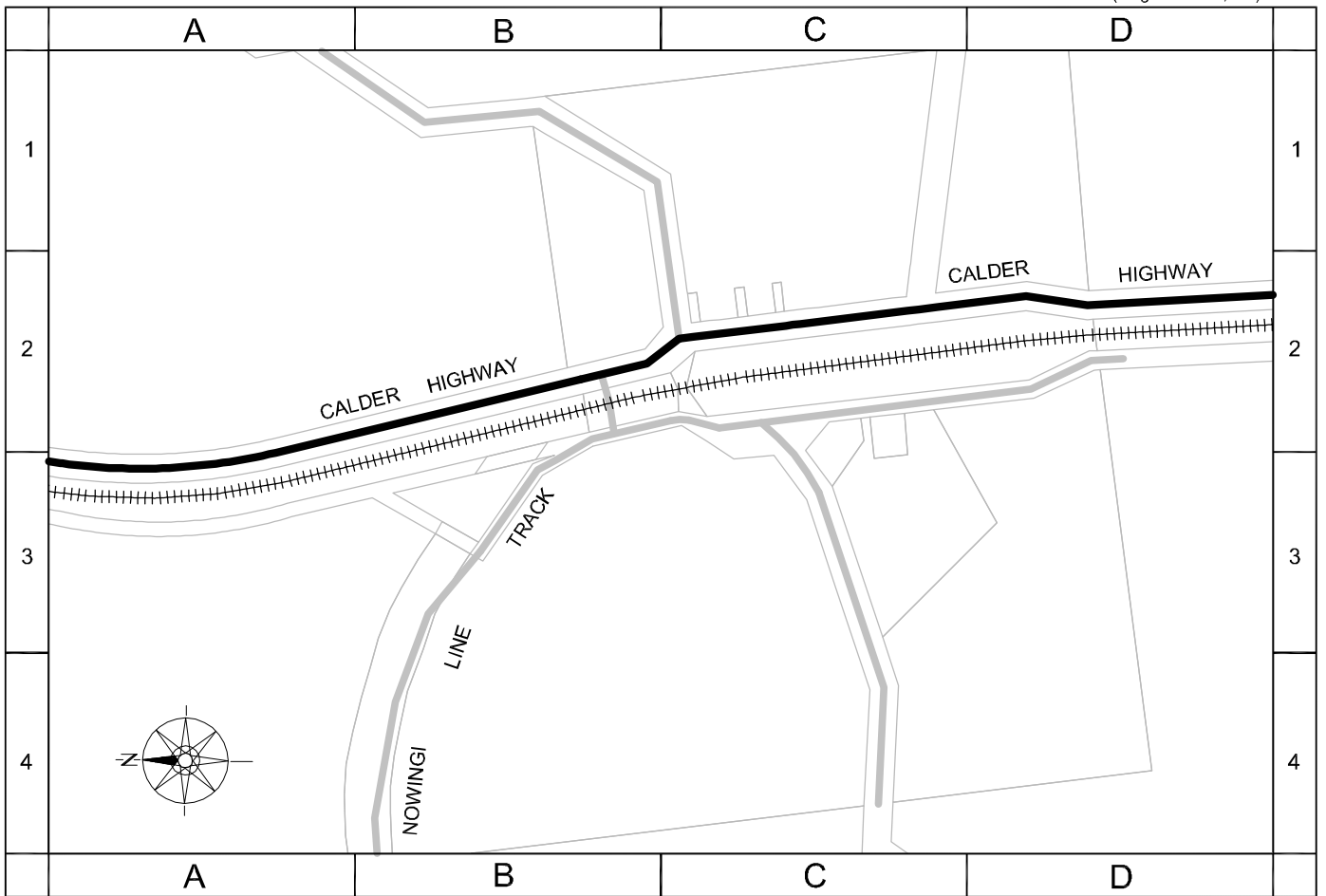
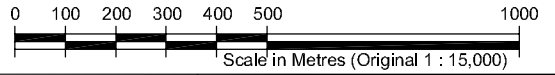
MAP No. 45 - YATPOOL TOWNSHIP RESERVE



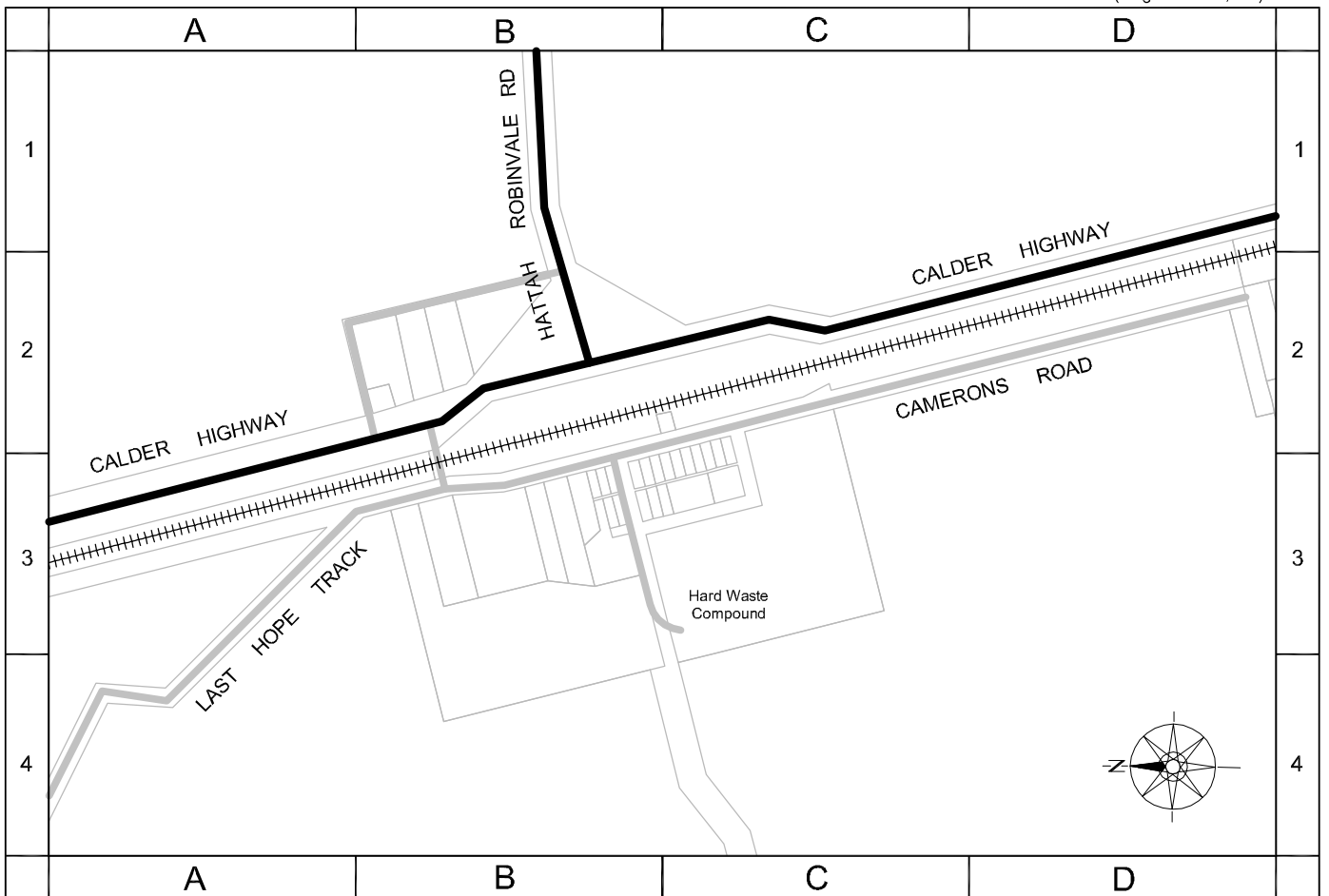
MAP No. 46 - CARWARP TOWNSHIP



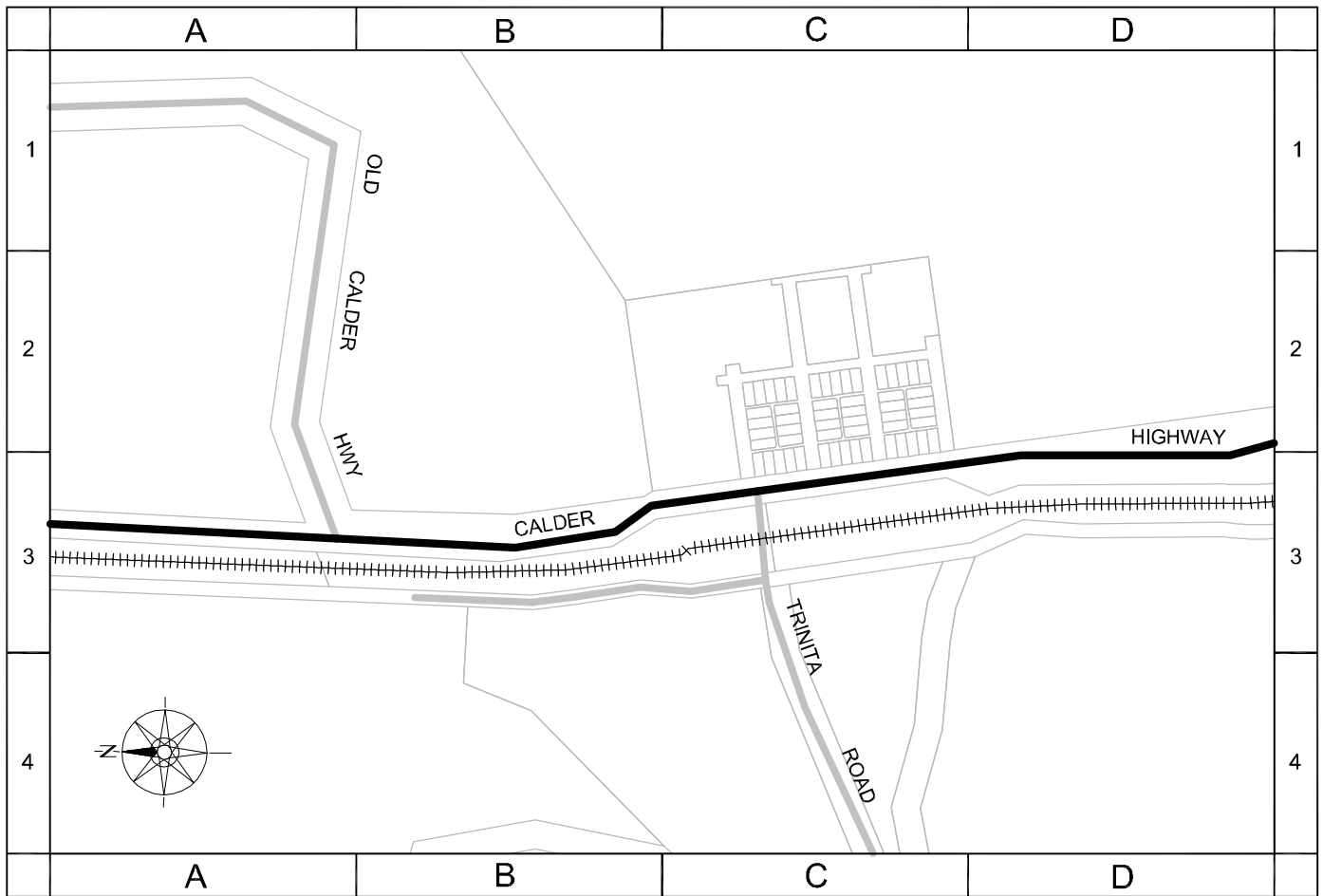
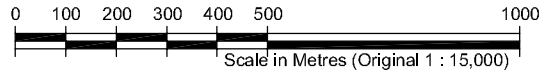
MAP No. 47 - NOWINGI TOWNSHIP RESERVE



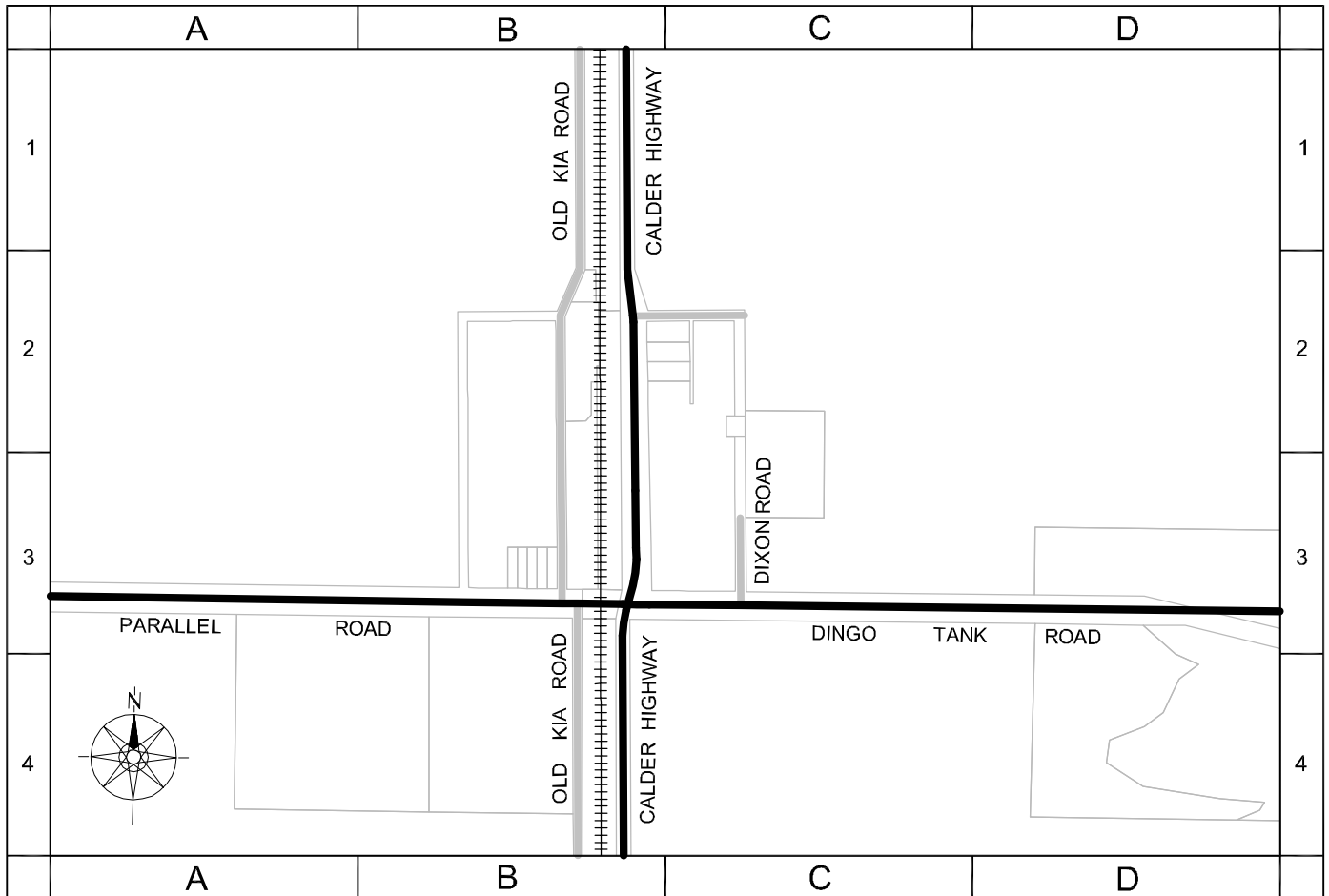
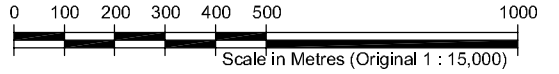
MAP No. 48 - HATTAH TOWNSHIP RESERVE



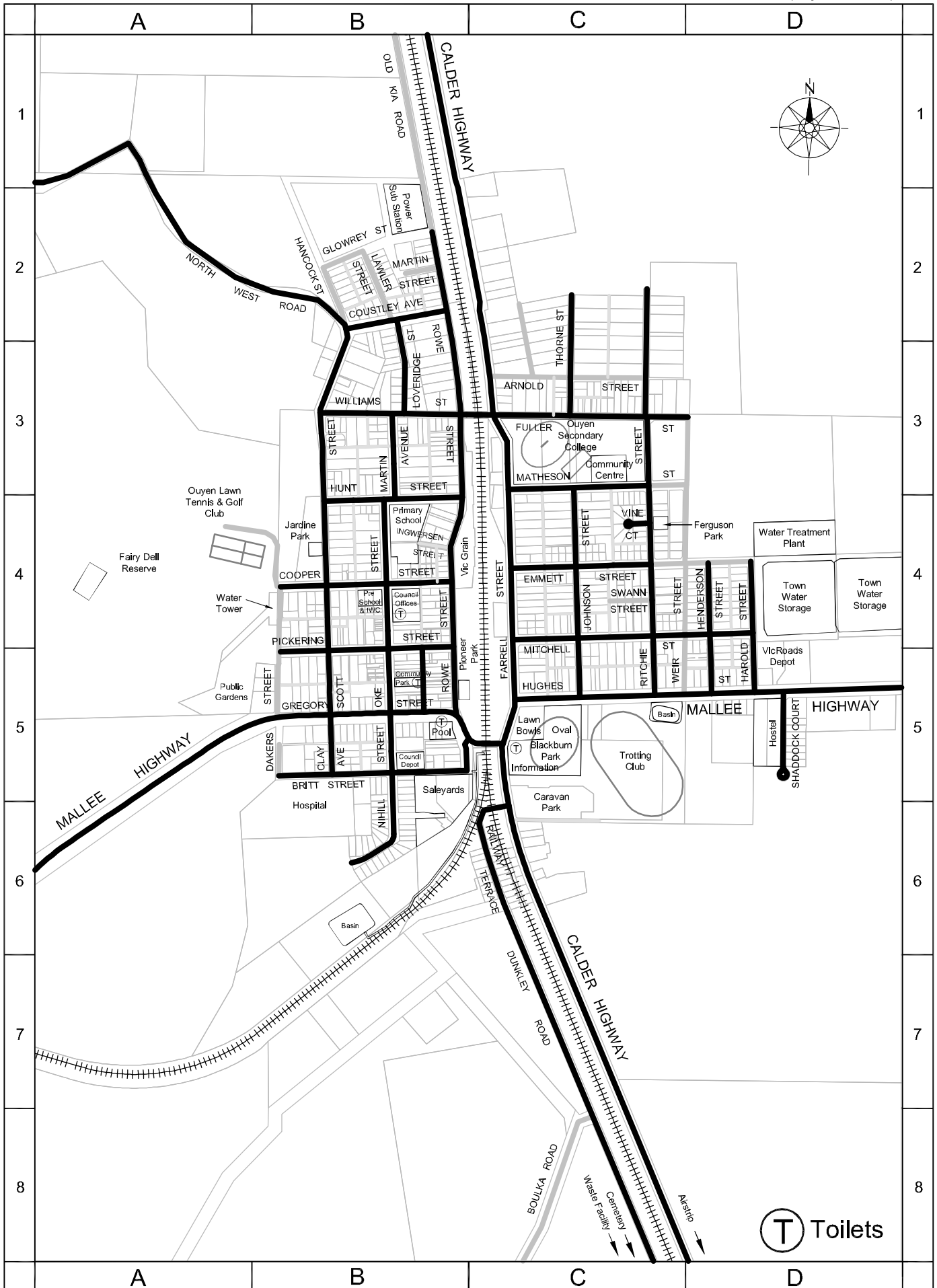
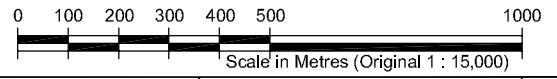
MAP No. 49 - TRINITA TOWNSHIP RESERVE



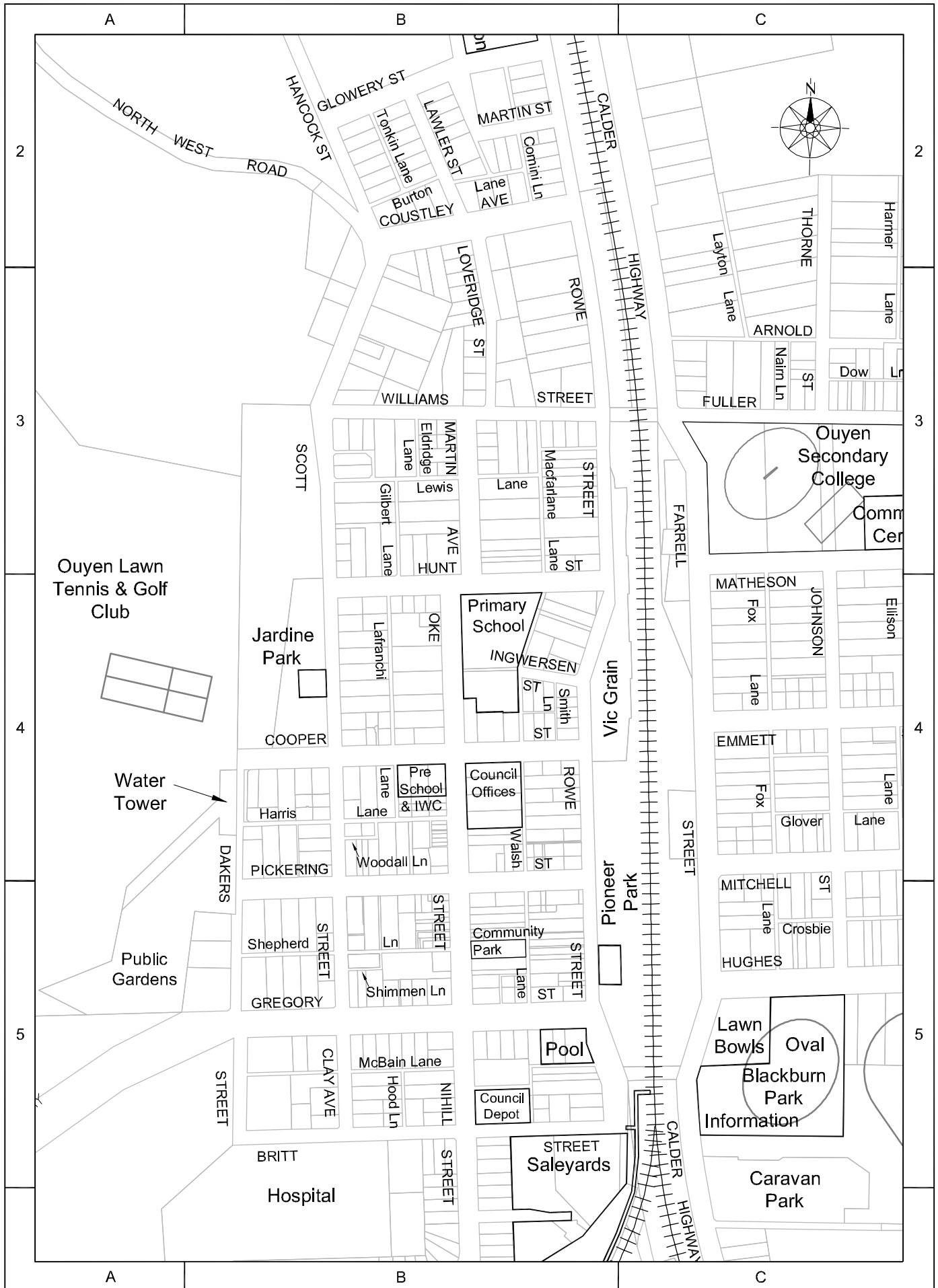
MAP No.50 - KIAMAL TOWNSHIP RESERVE



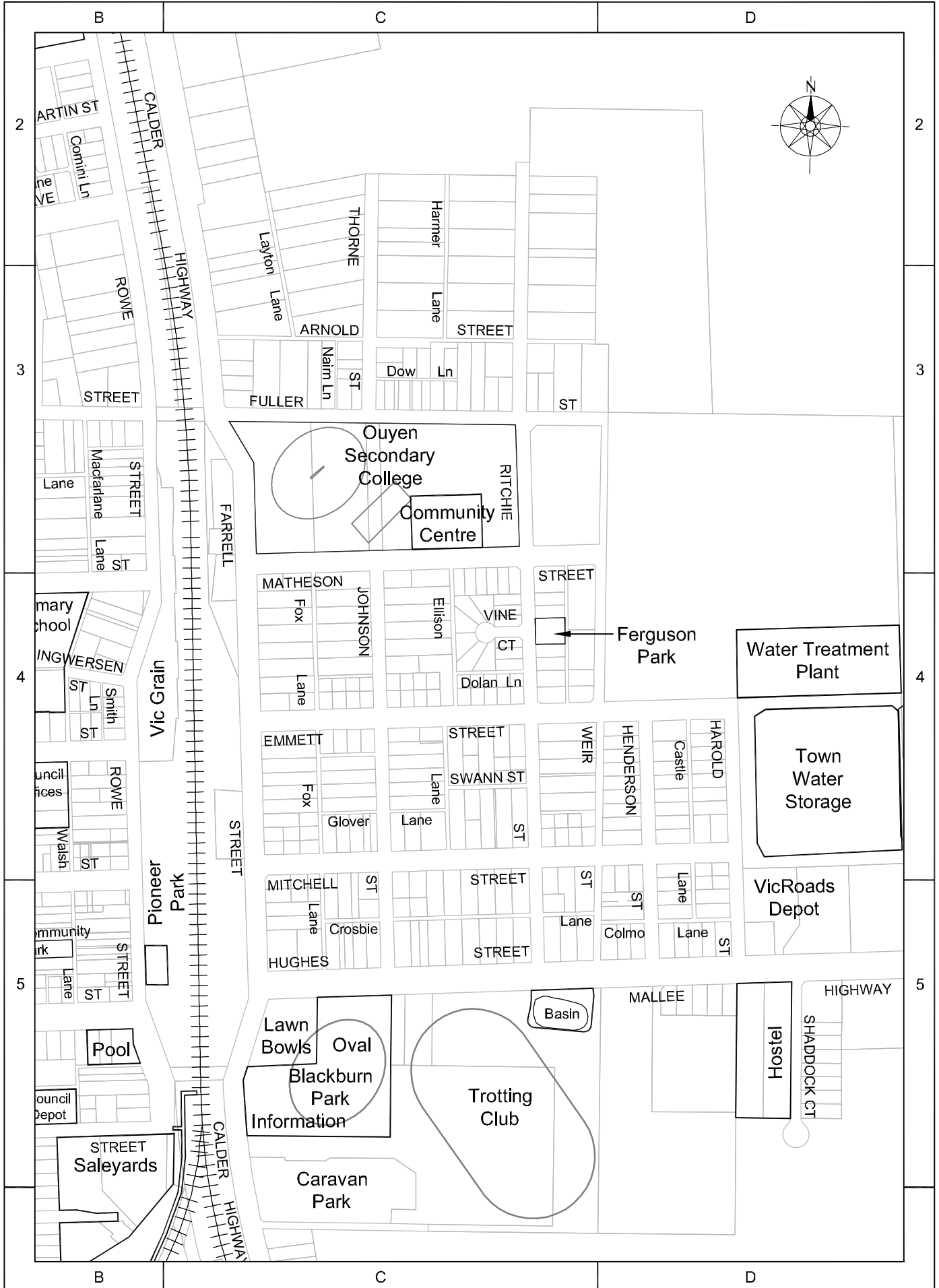
MAP No. 51 - OUYEN TOWNSHIP



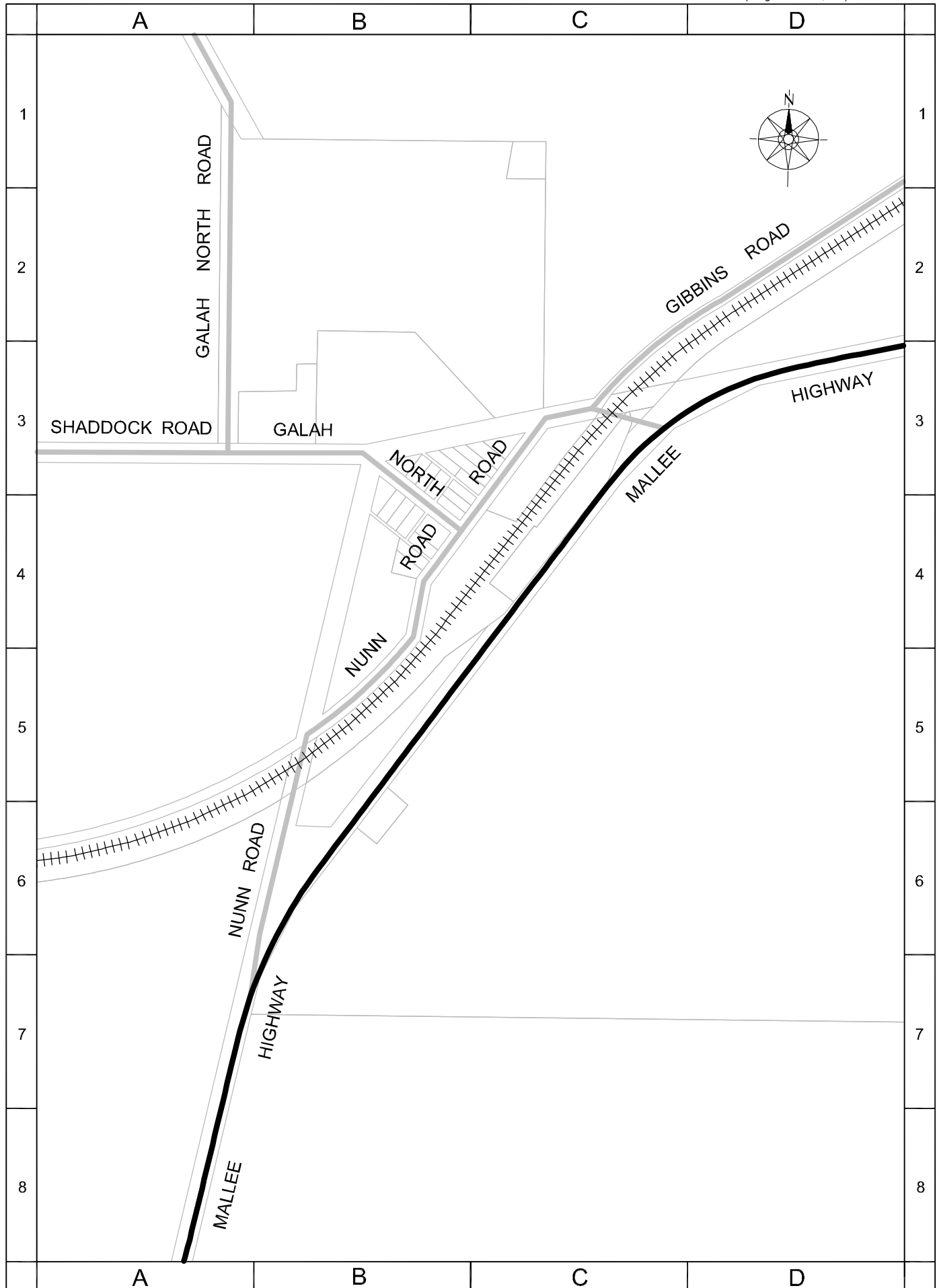
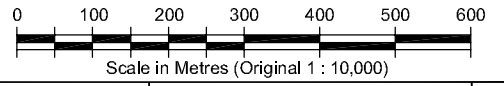
MAP No. 51A - OUYEN TOWNSHIP



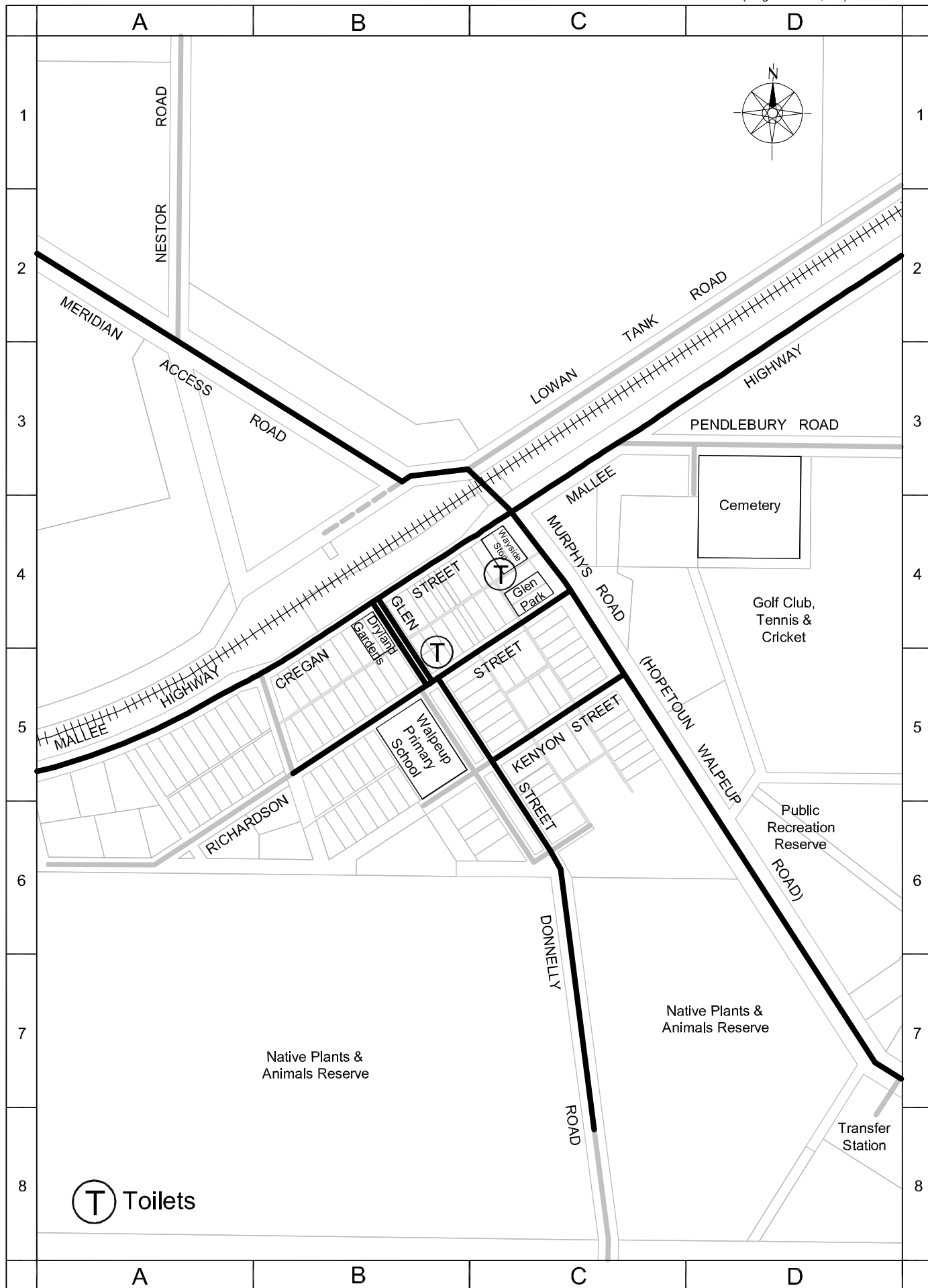
MAP No. 51B - OUYEN TOWNSHIP



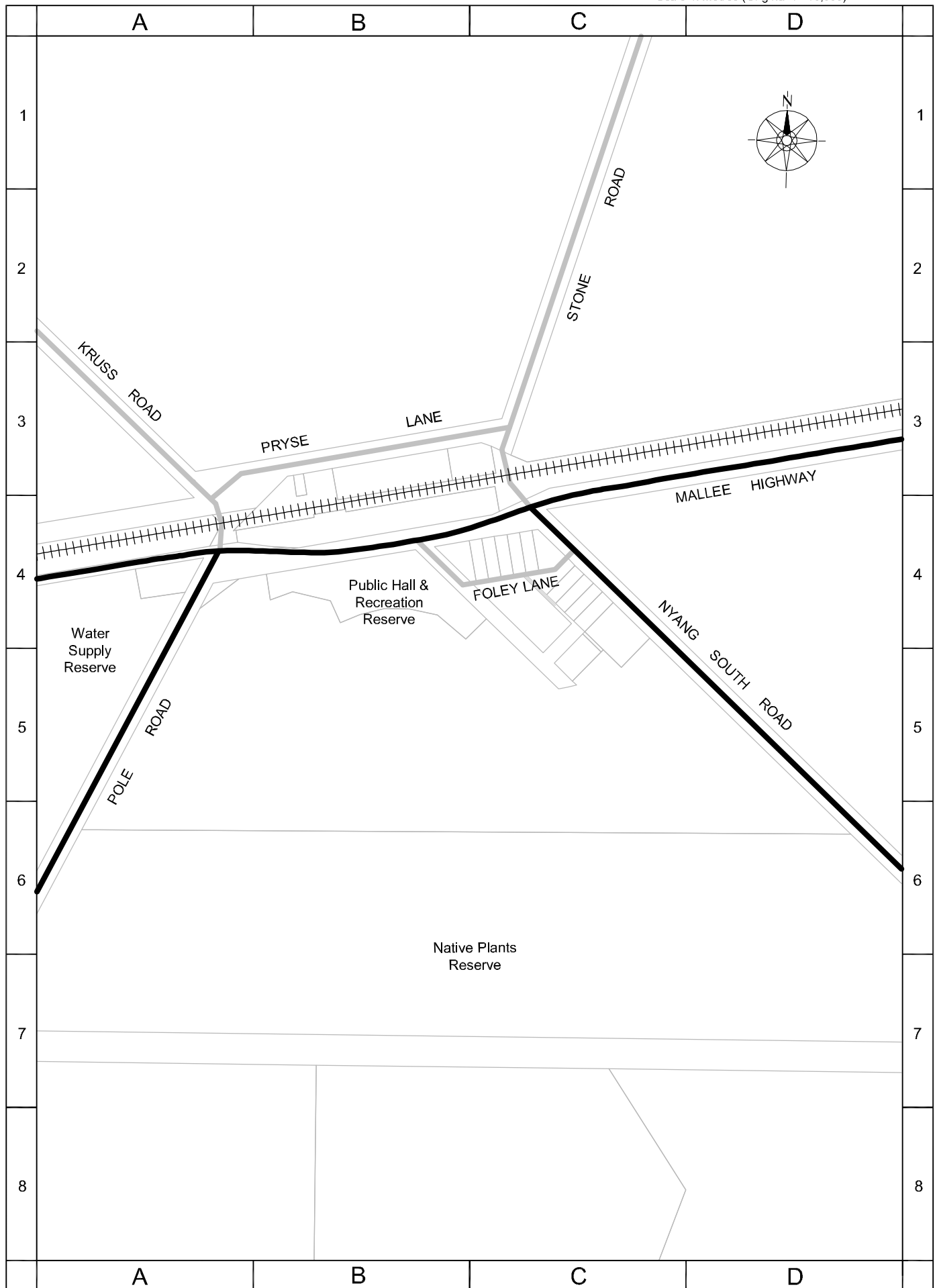
MAP No. 52 - GALAH TOWNSHIP



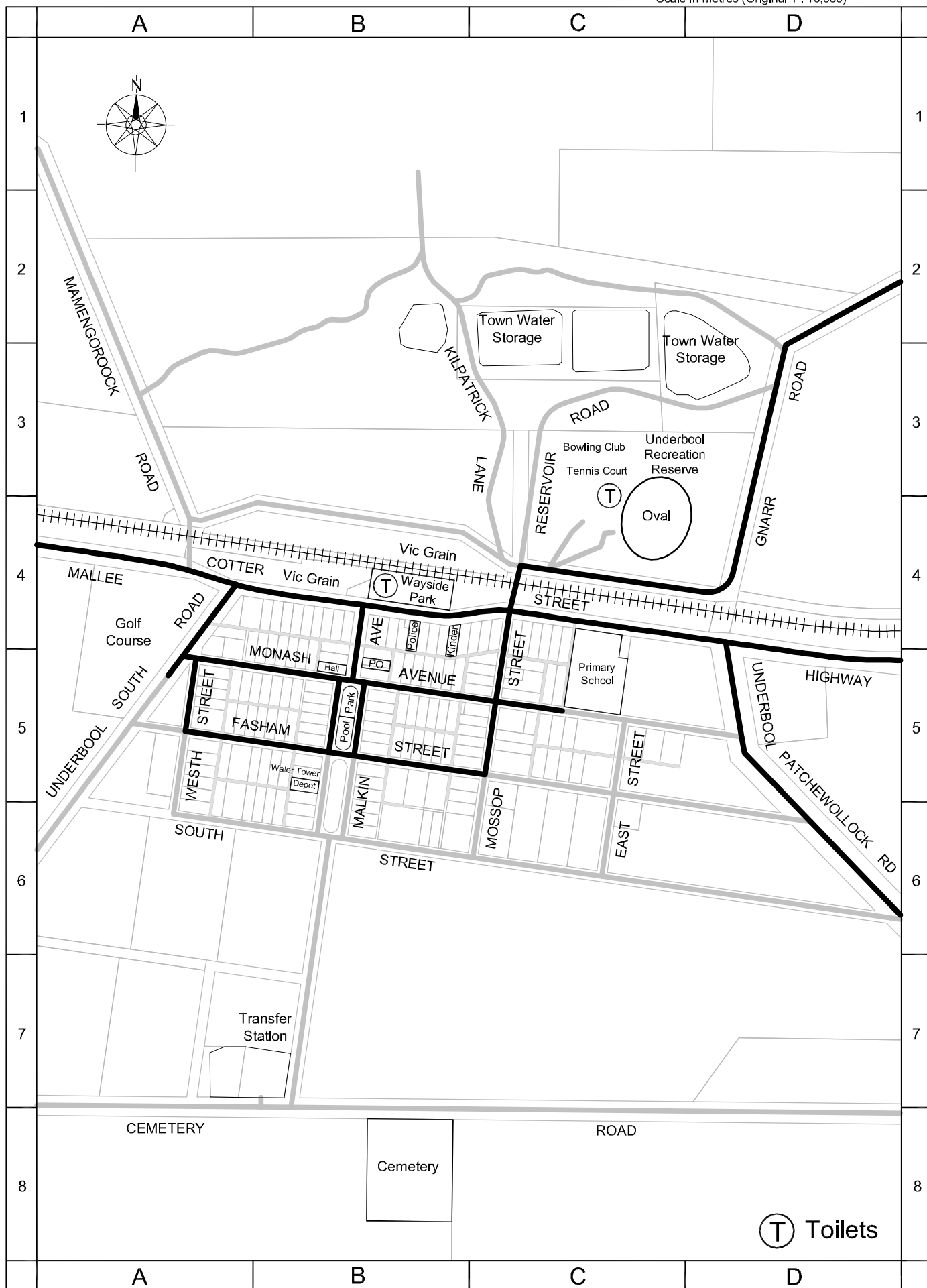
MAP No. 53 - WALPEUP TOWNSHIP



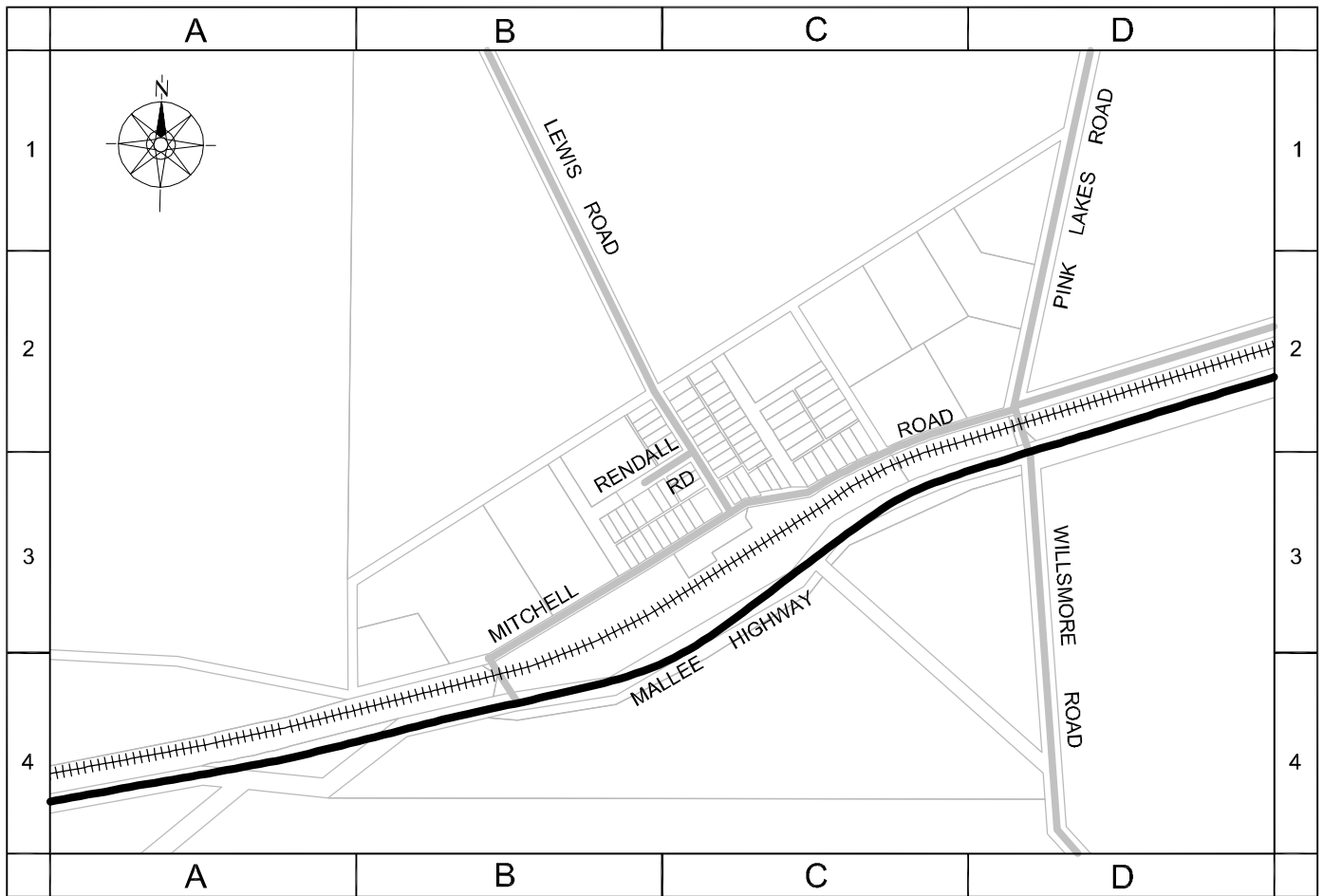
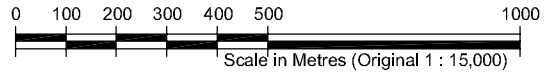
MAP No. 54 - TORRITA TOWNSHIP



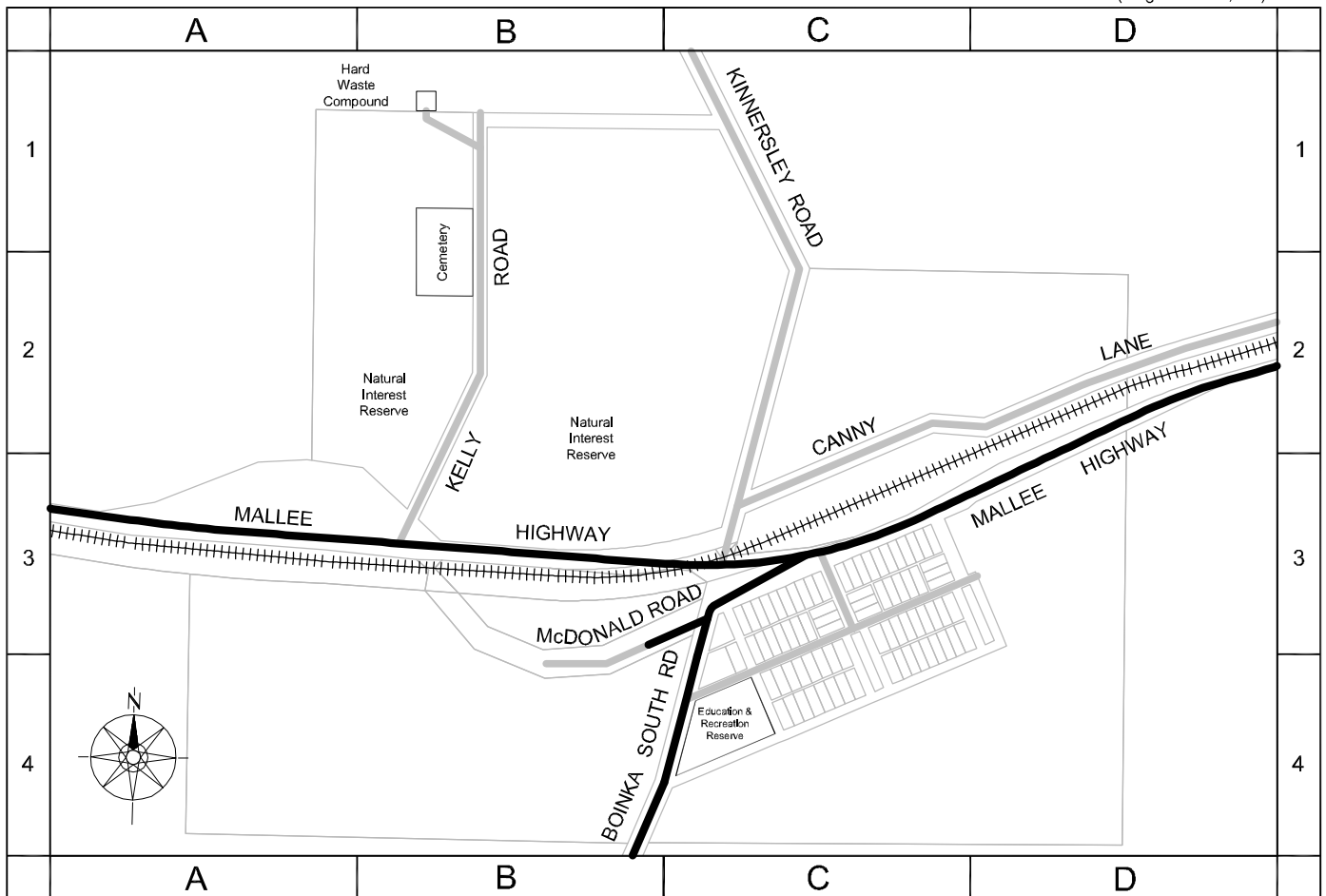
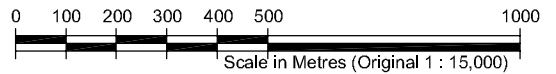
MAP No. 55 - UNDERBOOL TOWNSHIP



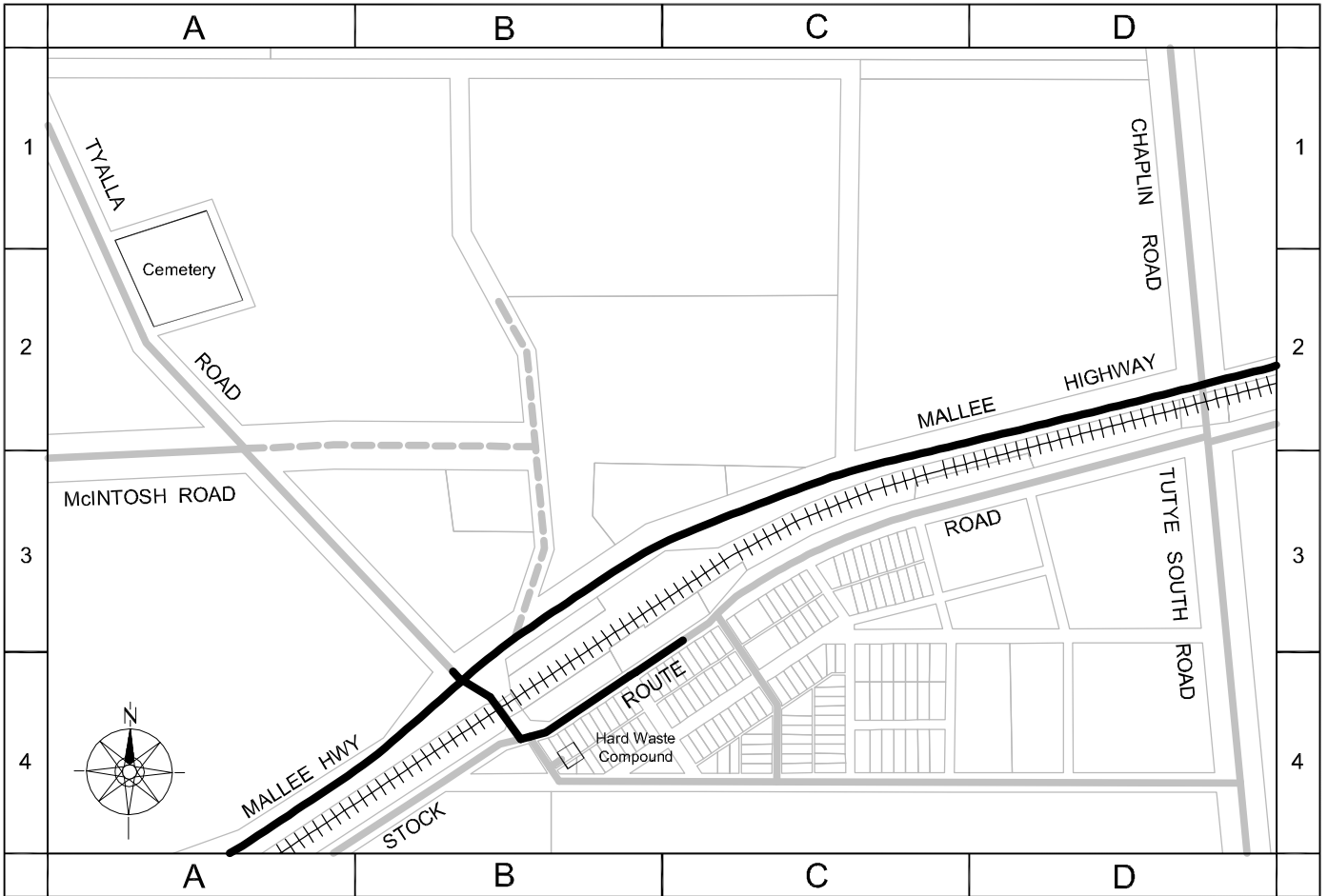
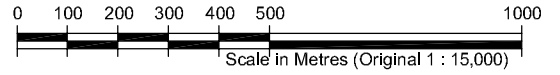
MAP No. 56 - LINGA TOWNSHIP RESERVE



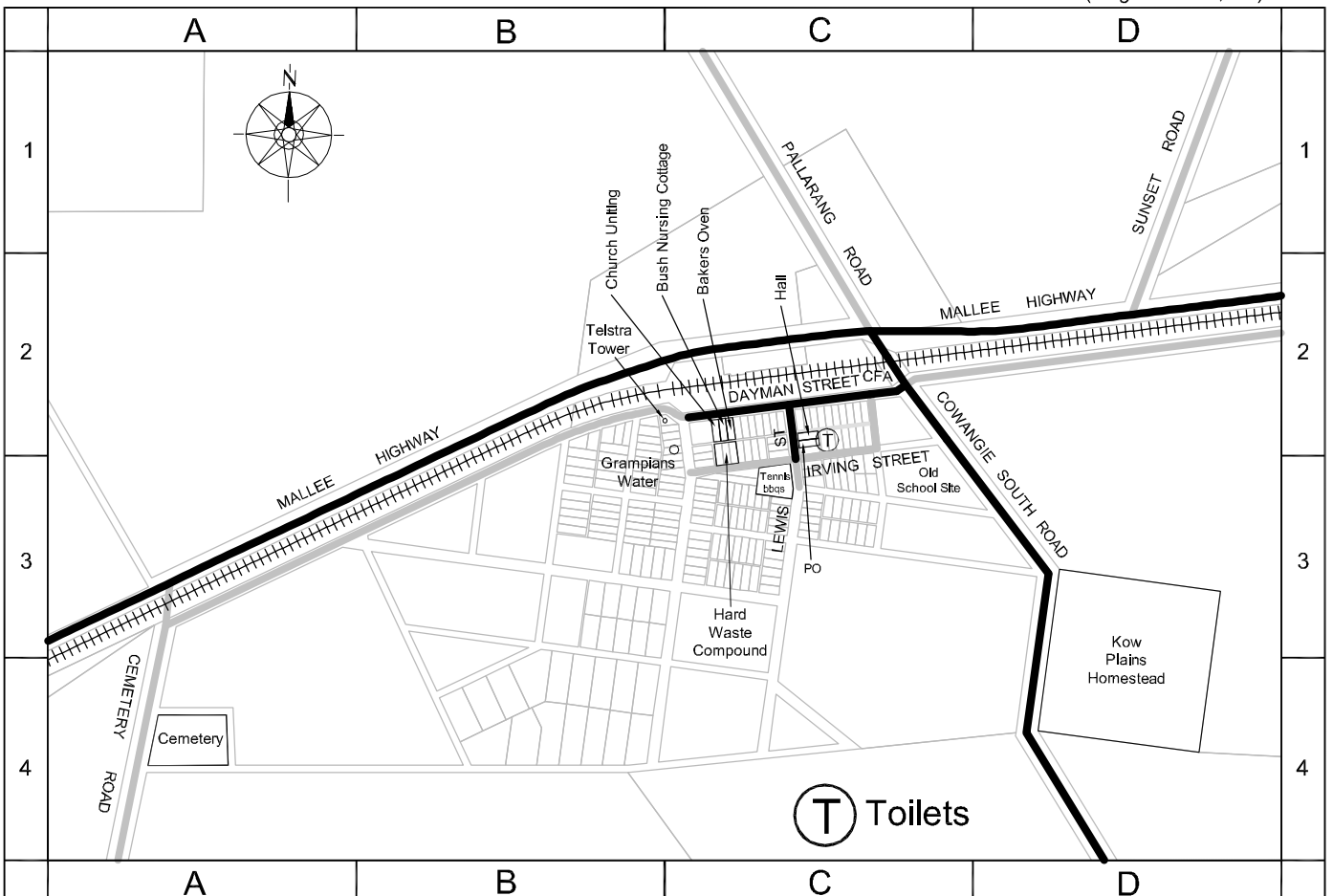
MAP No. 57 - BOINKA TOWNSHIP



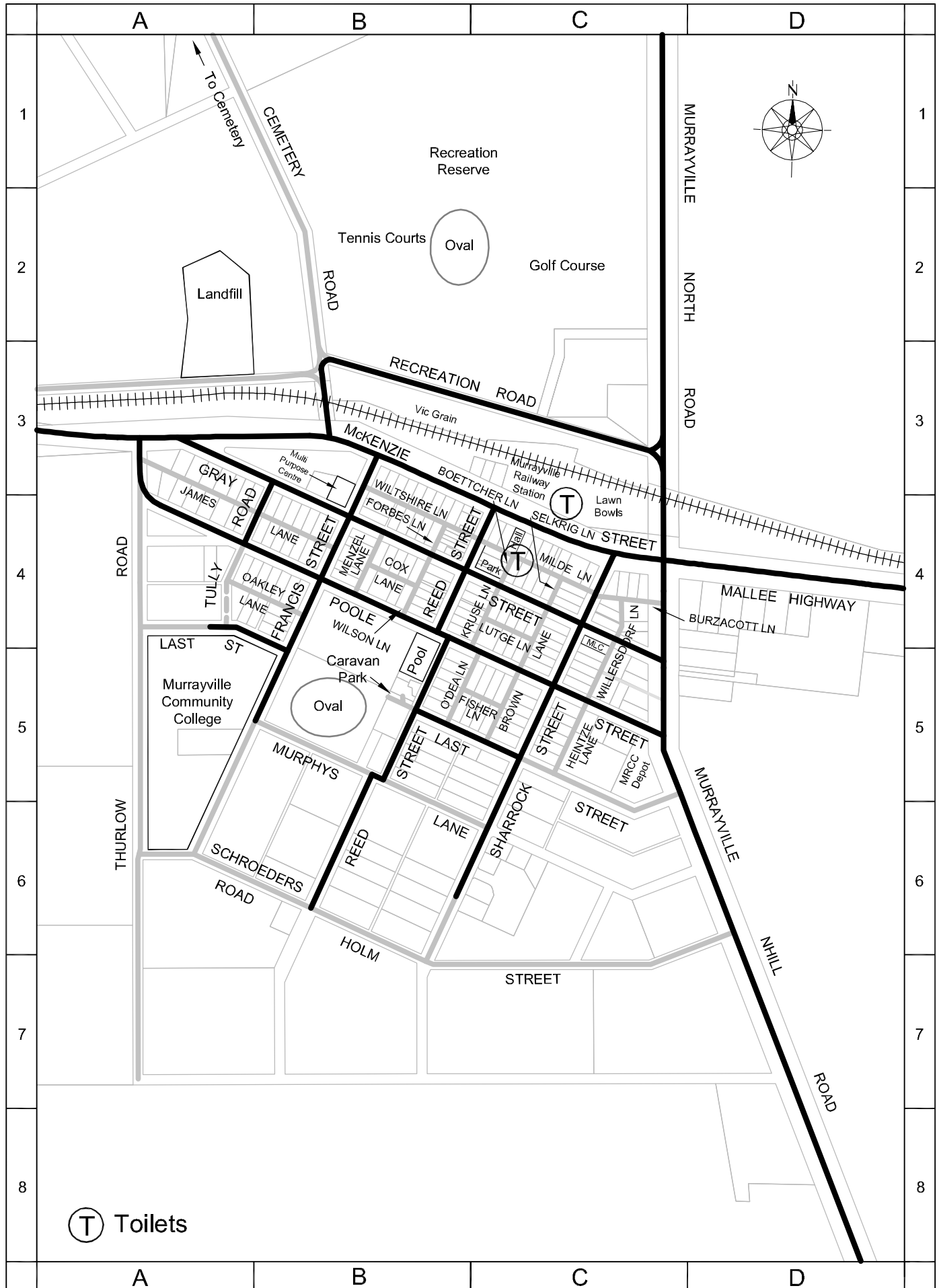
MAP No. 58 - TUTYE TOWNSHIP



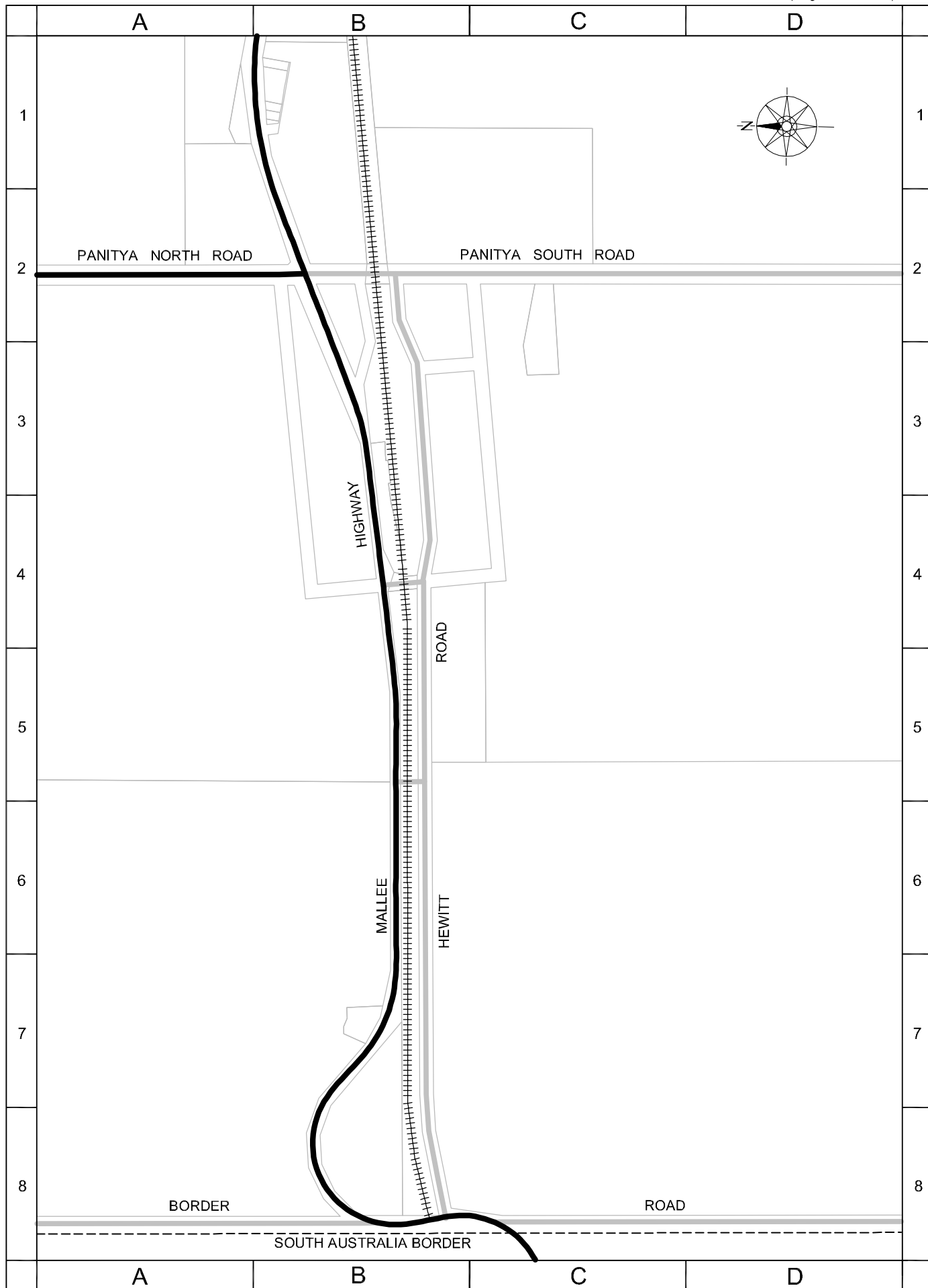
MAP No. 59 - COWANGIE TOWNSHIP



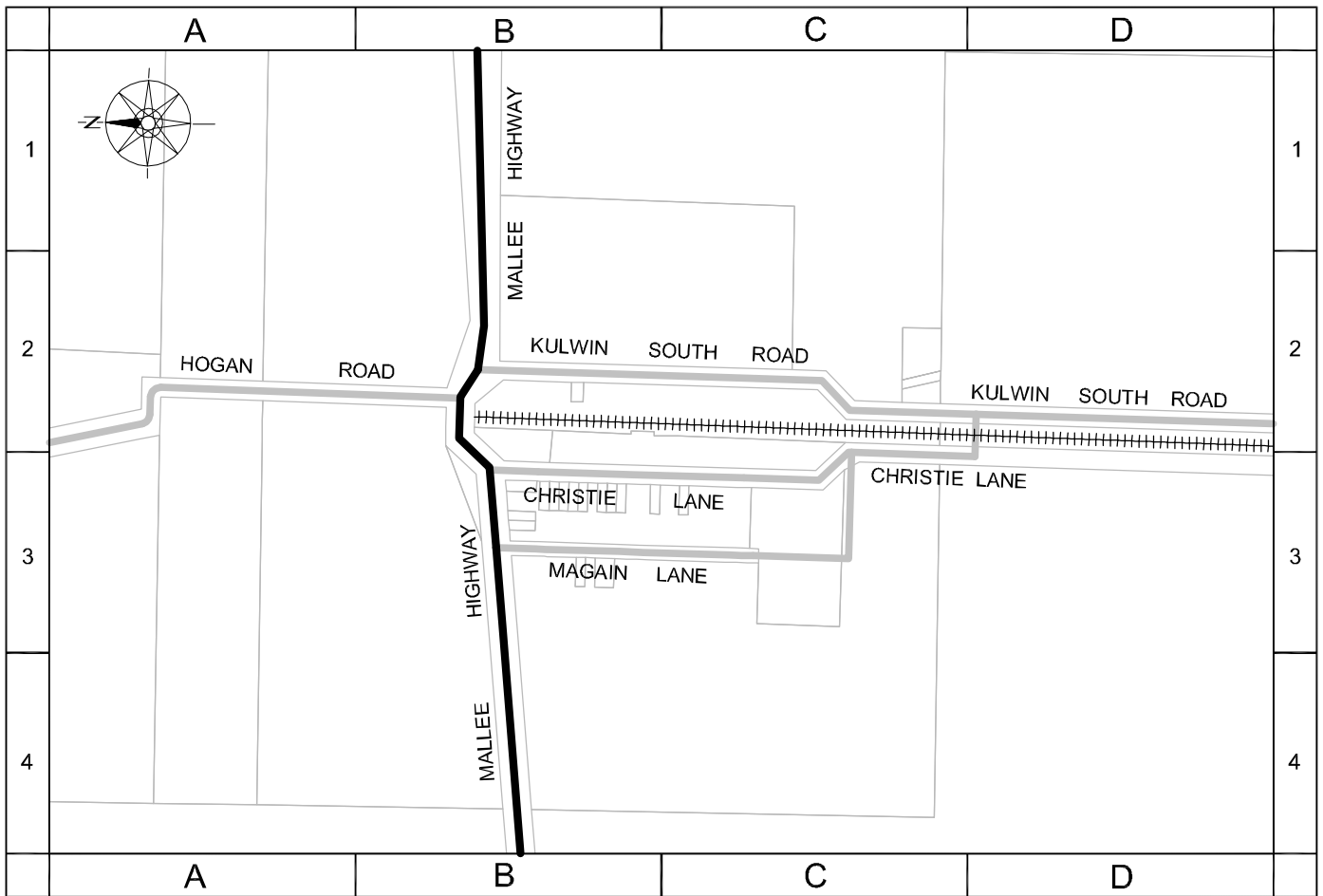
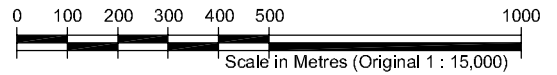
MAP No. 60 - MURRAYVILLE TOWNSHIP



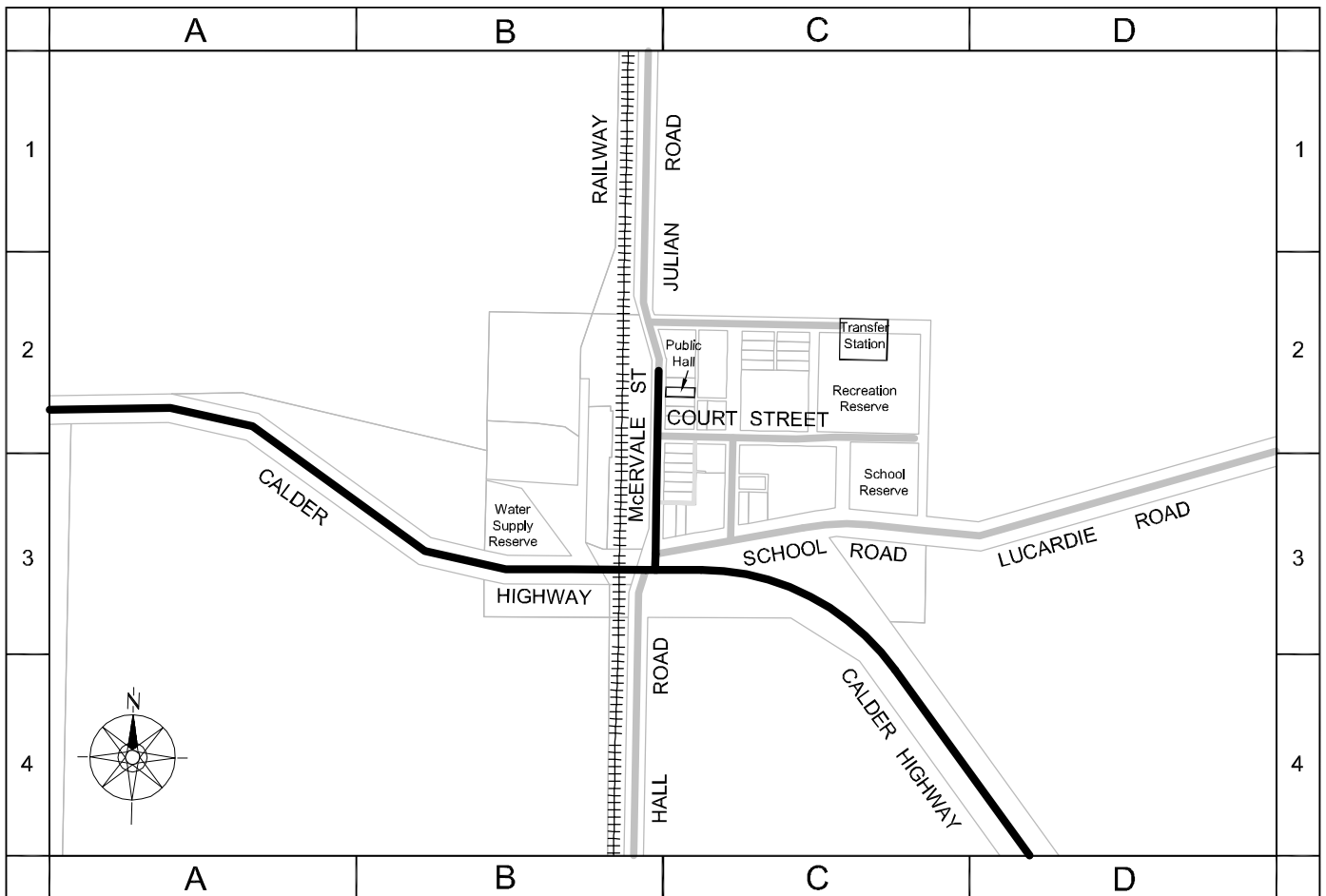
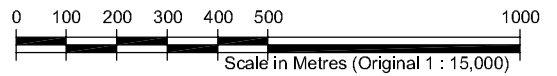
MAP No. 61 - PANITYA TOWNSHIP RESERVE



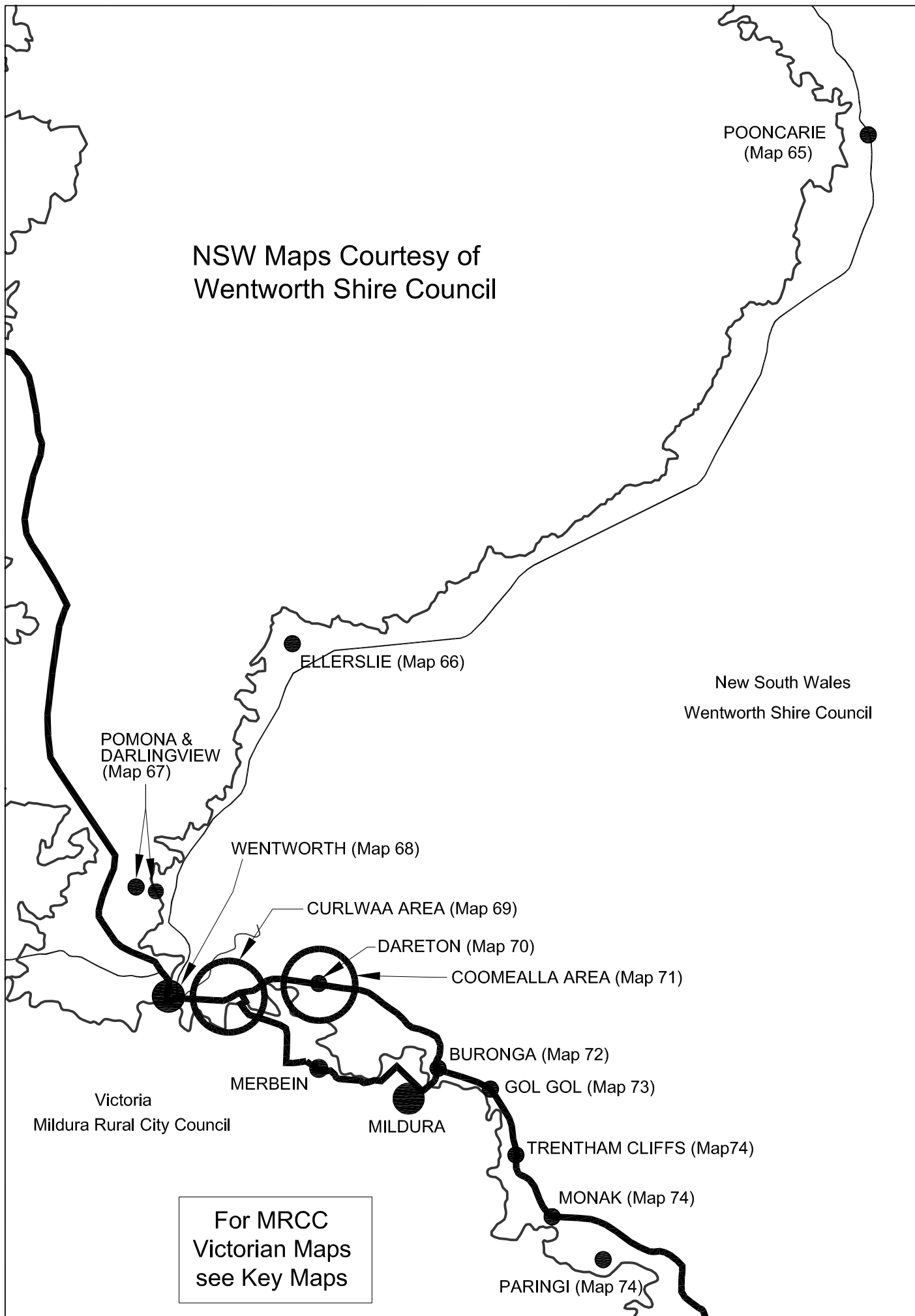
MAP No. 62 - KULWIN TOWNSHIP

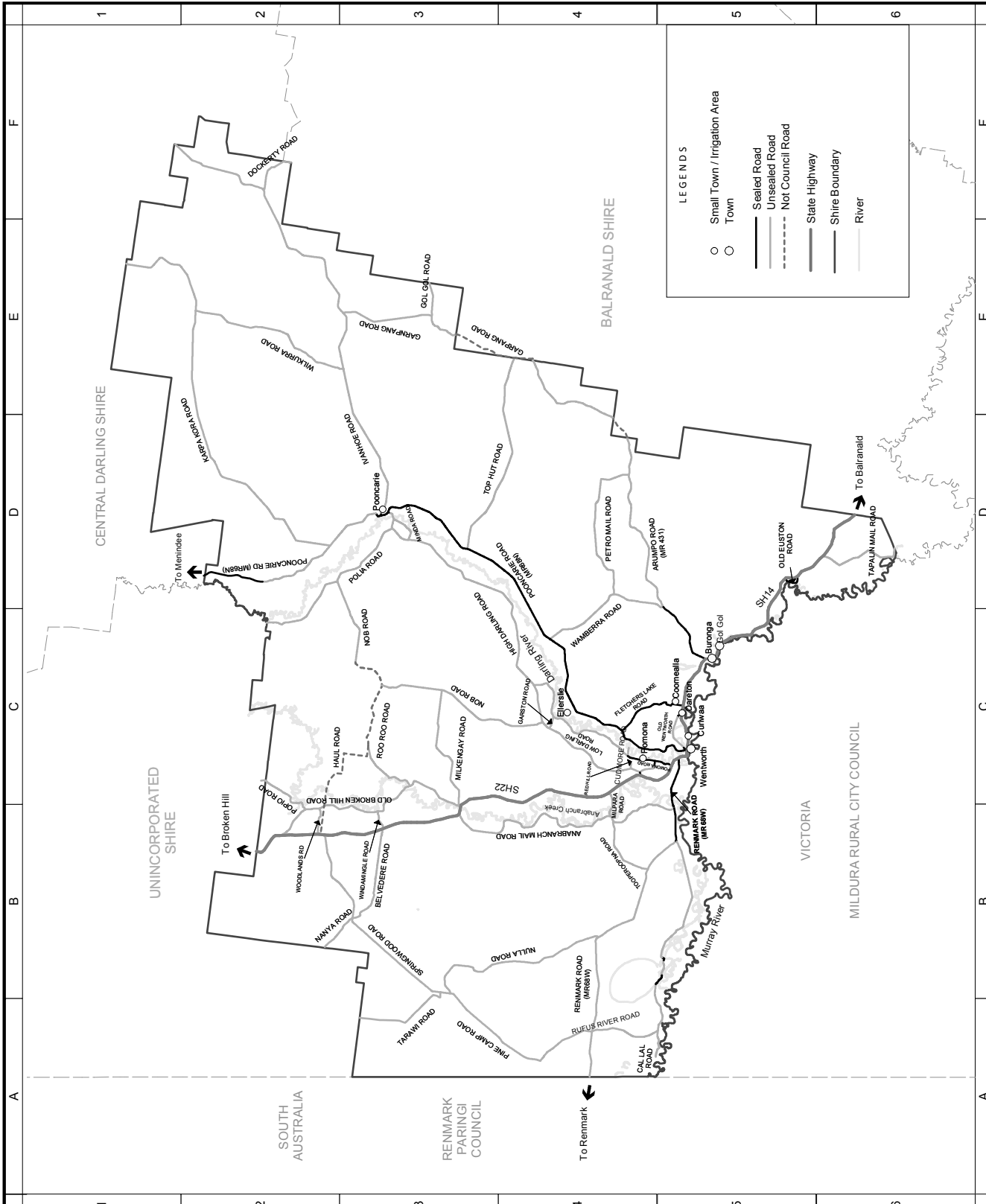


MAP No. 63 - MITTYACK TOWNSHIP



WENTWORTH SHIRE COUNCIL (NSW) KEY MAP - MAPS 65 to 74





Road Name	Sealed (km)	Unsealed (km)	Grid Ref
Anarbranch Mail Road	-	66.89	B3, B4
Anumpo Road	17.02	78.52	C5, D5, E4
Belvedere Road	-	25.40	B3
Cal Lal Road	0.03	7.34	A5
Cudmore Road	-	1.25	C4
Dookerry Road	-	9.92	F2
Fletchers Lake Road	19.03	-	C5
Gampiang Road	-	33.09	E3, F4
Garston Road	-	3.18	C4
Golf Golf Road	-	8.67	E3
Haul Road	-	-	B2, C3
High Drifling Road	-	107.37	C4, D3, D4
Nanhore Road	-	125.17	D3, E2, E3, F2
Karpa Kora Road	-	107.55	D3, E1, E3
Low Darling Road	9.76	40.97	C4, C5
Milkongay Road	-	31.13	C3
Milinda Road	-	6.20	B4
Mirinda Road	-	8.12	D3
Nanya Road	-	10.72	B3
Nob Road	-	74.34	C3, C4, D3
Nulla Road	-	49.55	B3, B4
Old Broken Hill Road	-	56.48	B2, B3
Old Broken Hill Road	-	1.23	C5
Old Euston Road	3.90	-	D6
Old Pooncarie Road	-	1.18	C2
Old Wentworth Road	0.95	8.37	C5
Petro Mail Road	-	39.94	D4
Pine Camp Road	-	46.12	A4
Polla Road	-	35.65	C2, D2, D3
Poomona Road	7.19	-	C5
Pooncarie Road	133.92	34.26	C4, C5, D2, D3, D4
Poggio Road	-	14.42	B2, C2
Red Hill Road	-	2.76	C5
Renmark Road	23.49	70.64	A4, B4
Roo Roo Road	-	16.43	C3
Rufus River Road	4.29	68.72	A5, B5
Springwood Road	-	56.84	A3, B3
Tapalin Mail Road	-	21.05	D6
Tarwi Road	-	13.39	A3
Toopenoona Road	-	17.70	B4, B5
Top Hut Road	-	53.66	D4, E4
Wamberra Road	-	34.62	C4, D4
Wilkura Road	-	43.39	E2, E3
Windmingle Road	-	6.30	B3
Woodlands Road	-	7.550	B2
TOTAL	219.58	1450.08	
STATE HIGHWAYS			
Start Highway SH 14	60.92	-	C5, D5, D6
Silver City Highway	155.60	-	B2, B3, B4, C4, C
TOTAL	216.52	0.00	

Disclaimer: The information provided is accurate at the time of production.

Wentworth Shire Council

P.O. Box 81 Wentworth 2648
 Tel. (05) 5027 5027 Fax: (05) 5027 5000
 E-mail: council@wentworth.nsw.gov.au
 Website: www.wentworth.nsw.gov.au

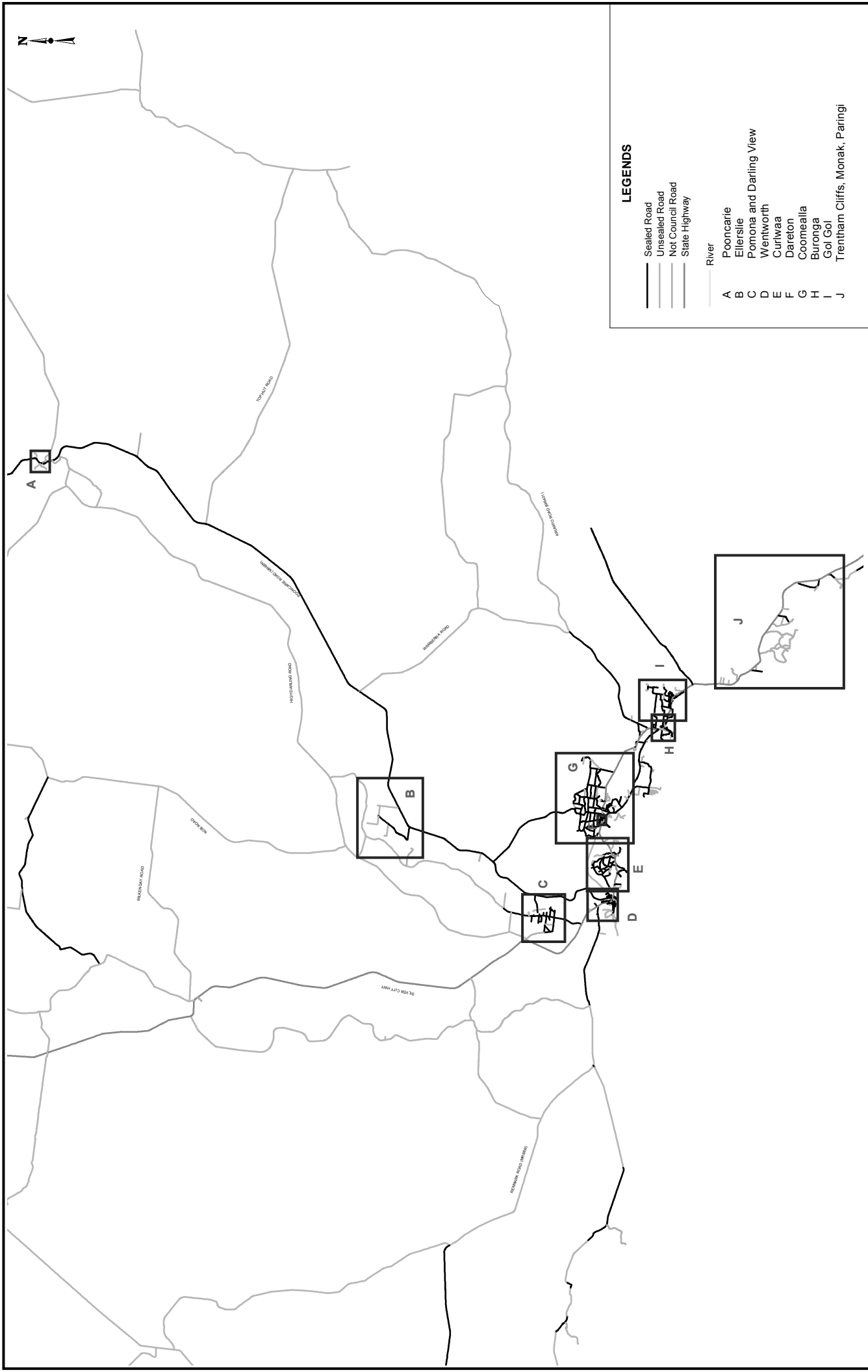
RURAL ROADS

DATE : JUNE 2013

NOT IN SCALE

© Wentworth Shire Council 2013
 Based on GDA 94. Projection MGA 94 Zone 54.
 Based on Cadastral data provided with the permission of Land and Property Management Authority

Note:
 This data is limited by the accuracy of the original plan and the quality of the digitization process.



Wentworth Shire Council
 P.O. Box 81 Wentworth 2648.
 T: (03) 5027 5027 Fax: (03) 5027 5000
 E-mail: council@wentworth.nsw.gov.au
 Website: www.wentworth.nsw.gov.au

**SHIRE ROADS
 MAP INDEX**

DATE: JUNE 2013

Note:
 This data is limited by the accuracy of the original plan and the quality of the digitization process.

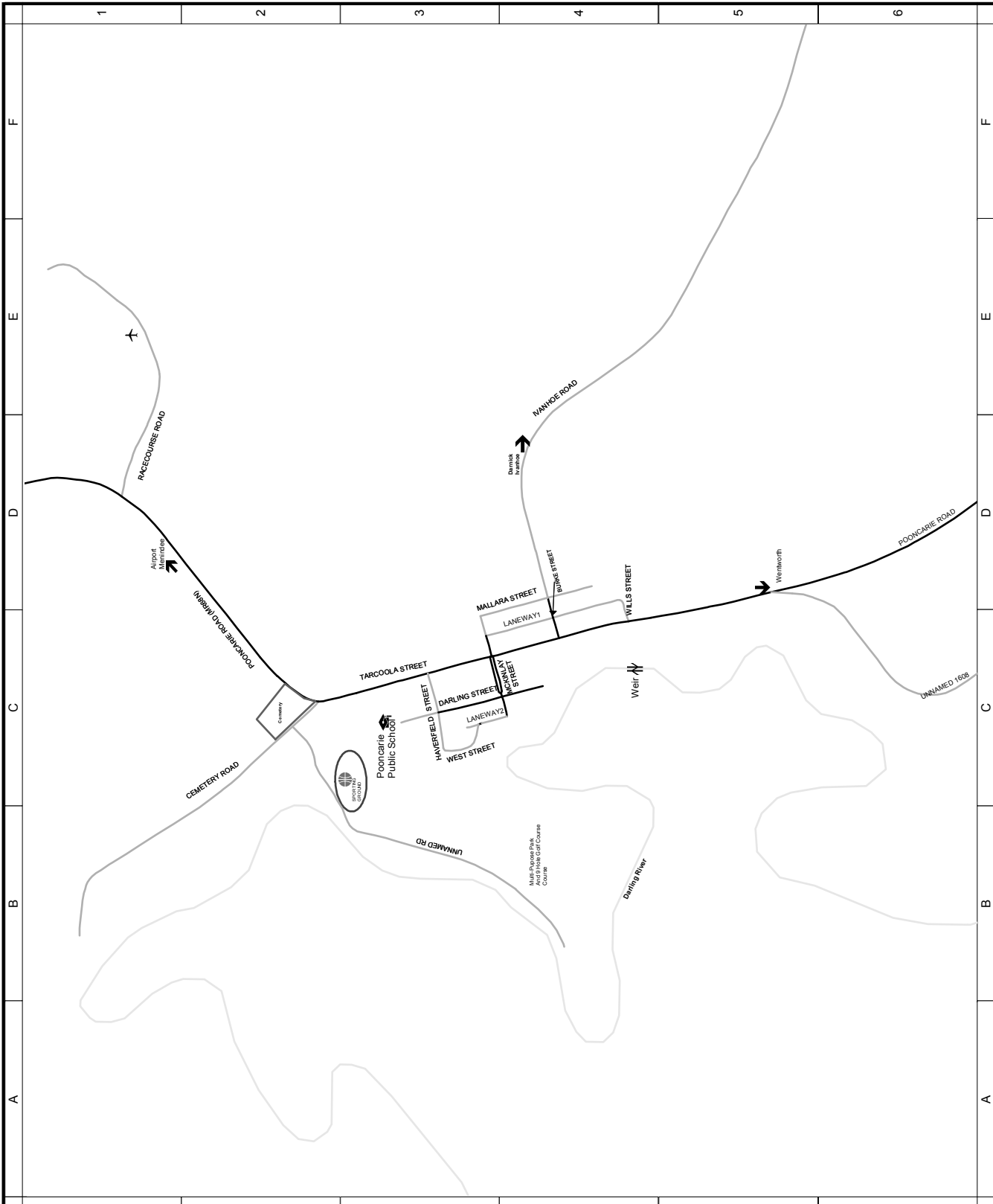

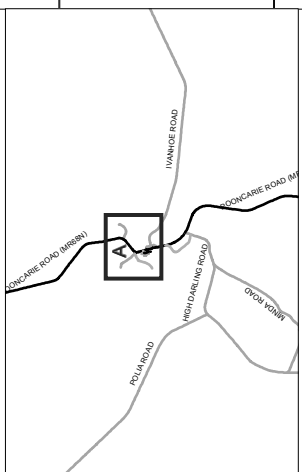

© Wentworth Shire Council 2013.
 Based on GDA 94 Projection (MGA 94, Zone 54).
 Based on Geospatial Data provided with the permission of Land and Property Management Authority



Road Name	Sealed (km)	Unsealed (km)	Grid Ref
Burke Street	0.28	-	C4
Cemetery Road	0.07	0.66	B1,B2,B3,C3
Darling Street	0.35	0.13	C3,C4
Haverfield Street	-	0.25	B4,C4
Mallara Street	-	0.38	C4,C5
McKinlay Street	0.55	0.14	C4
Racecourse Road	0.09	0.78	D2,E1,E2
Tarcoola Street	1.58	-	C3,C4,C5
West Street	-	0.06	B4
Wills Street	-	0.07	C5
LaneWAY1	-	0.43	C4
LaneWAY2	-	0.20	C3
Unnamed Road	-	0.33	C2
TOTAL	2.92	3.43	

LEGENDS

- Sealed Road
- Unsealed Road
- Not Council Road
- State Highway
- River

Wentworth Shire Council
P.O. Box 81, Wentworth, 2648
T: (03) 5027 5027 Fax: (03) 5027 5000
E: mail: council@wentworth.nsw.gov.au
Website: www.wentworth.nsw.gov.au

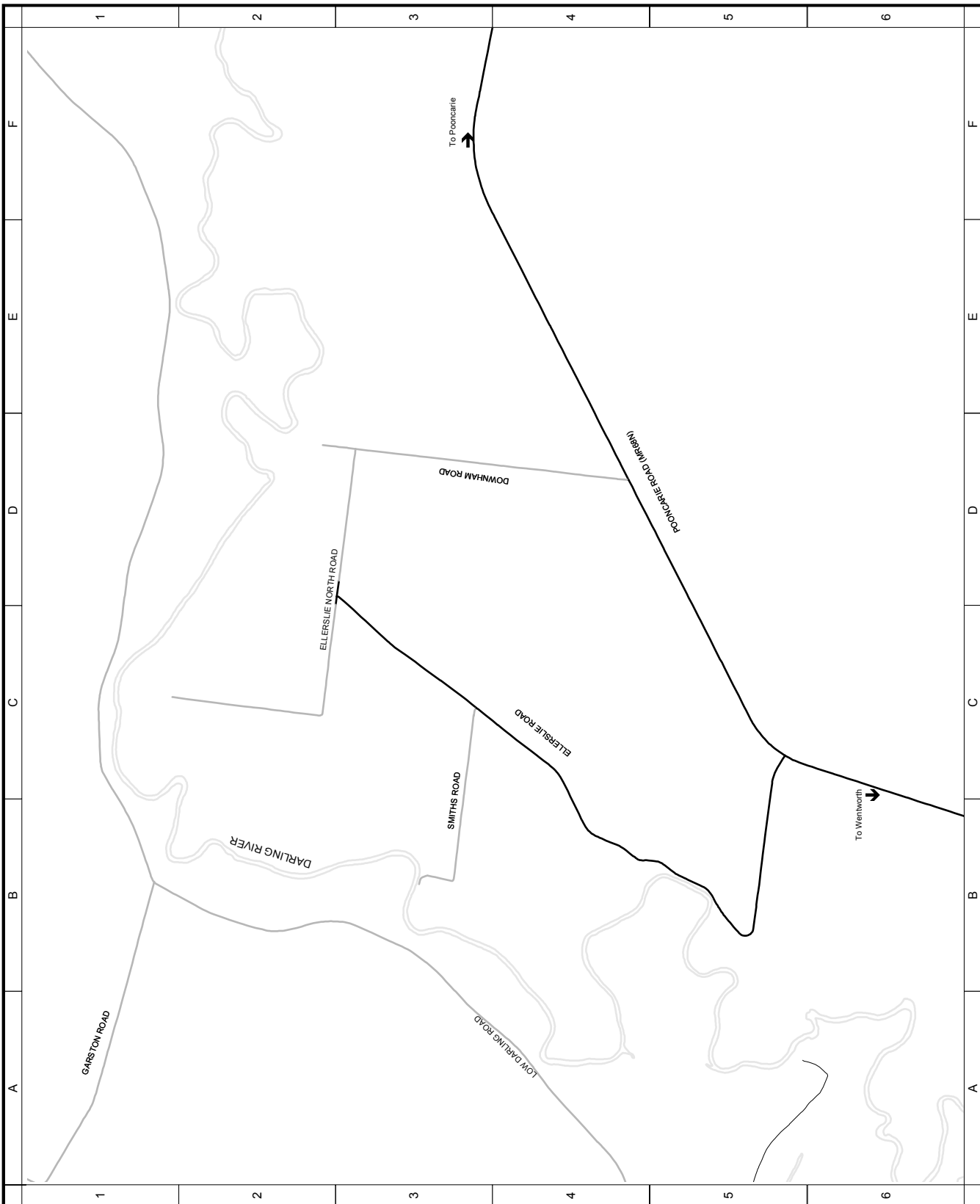
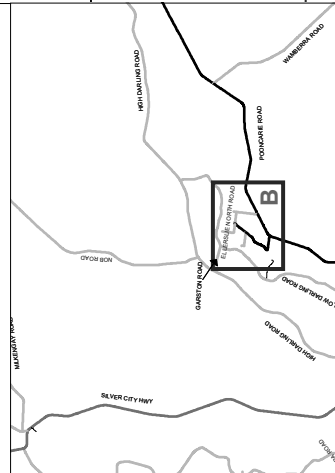
**POONCARRIE ROADS
MAP SHEET A
DATE: JUNE 2013**

Notes:
This data is limited by the accuracy of the original plan and the quality of the digitization process.
© Wentworth Shire Council 2013
Based on GDA 94, Projection MGA94 Zone 54.
Based on Cadastral data provided with the permission of Land and Property Management Authority

Road Name	Scaled (km)	Unsealed (km)	Grid Ref
Dowham Road	-	3.02	D2,D3,D4
Ellerslie North Road	-	4.12	C1,C2,C3,D3
Ellerslie Road	7.15	-	B4,B5,C3,C4
Smiths Road	-	1.96	B3,C3
TOTAL	7.15	9.10	

LEGENDS

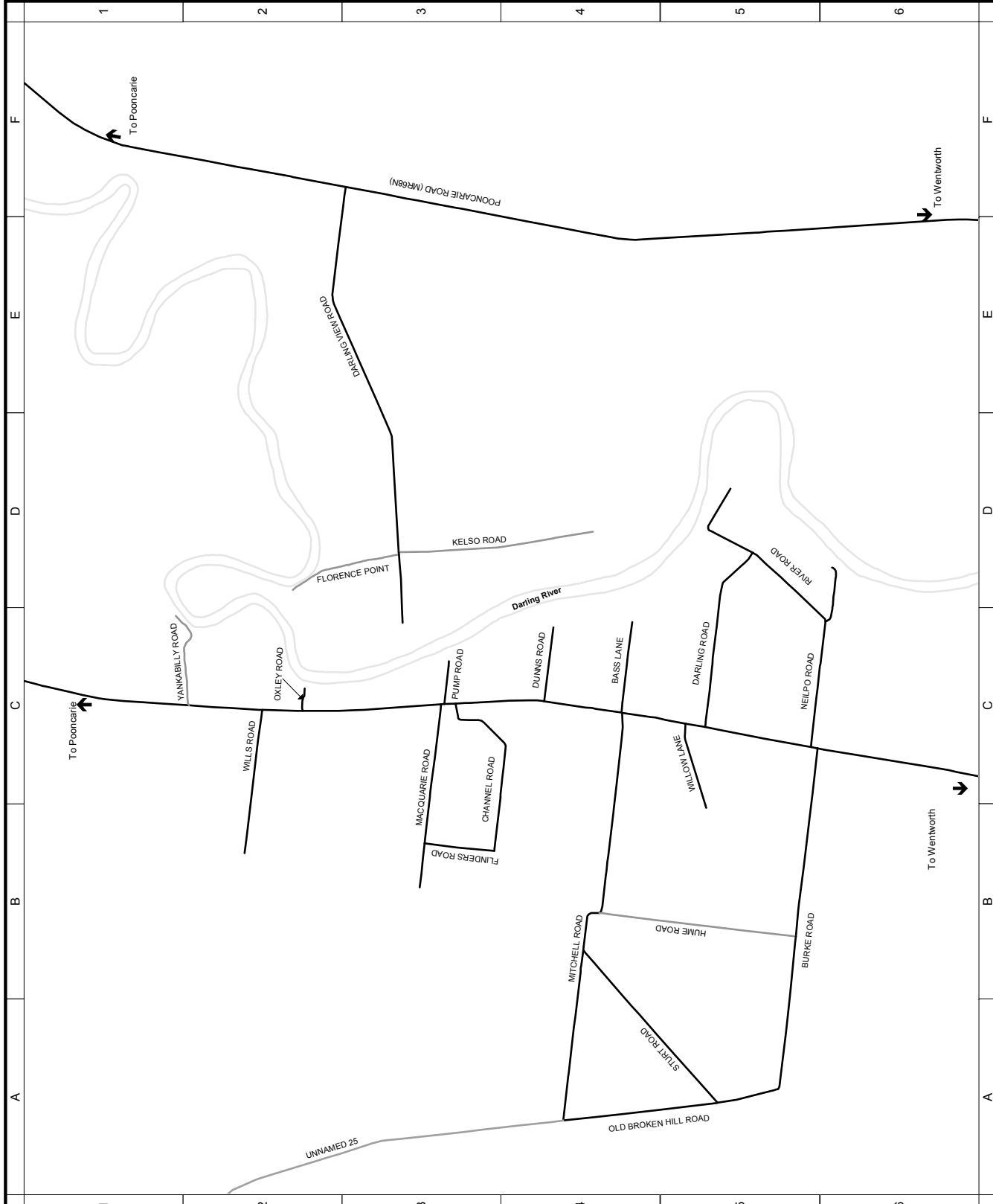
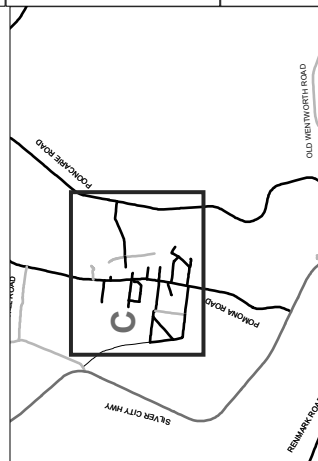

- Sealed Road
- Unsealed Road
- Not Council Road
- River



Road Name	Sealed (km)	Unsealed (km)	Grid Ref
Bass Lane	0.51	-	C4
Burke Road	1.92	-	A5,B5,C5
Channel Road	1.01	0.30	B3,C3
Darling Road	1.05	-	C5,D5
Darling View Road	2.56	-	D3,E2,F2
Dunnis Road	0.40	-	C4
Flinders Road	0.40	-	B3
Florence Point	-	0.72	D2,D3
Hume Road	-	1.11	B4,B5
Kelso Road	-	1.12	D3,D4
Macquarie Road	1.04	-	B3,C3
Mitchell Road	2.36	-	A4,B4,C4
Neilpo Road	1.07	-	C5,D5
Oxley Road	0.14	-	C2
Pump Road	0.28	-	C3
River Road	1.10	-	D5,D6
Sturt Road	1.13	-	A5,B4
Willow Lane	0.49	-	C5
Wills Road	0.81	-	B2,C2
Yankabally Road	0.11	0.31	C1,D1
TOTAL	16.38	3.56	

LEGENDS

- Sealed Road
- Unsealed Road
- Not Council Road
- State Highway
- River

Wentworth Shire Council
P.O. Box 811 Wentworth 2648
Tel. (03) 5027 5000 Fax. (03) 5027 5000
E-mail: council@wentworth.nsw.gov.au
Website: www.wentworth.nsw.gov.au

POMONA AND DARLING VIEW ROADS
MAP SHEET C
DATE: JUNE 2013

Note:
This data is limited by the accuracy of the original plan and the quality of the digitization process.

© Wentworth Shire Council 2013
Based on GDA 94, Projection MGA 94 Zone 54.
Based on Cadastral data provided with the permission of Land and Property Management Authority



Road Name	Sealed (km)	Unsealed (km)	Grid Ref
Adams Street	2.41	-	D3,D4,D5,E5
Adelaide Street	1.37	-	D5,E5
Alice Street	0.24	-	D5,D6
Armstrong Avenue	0.74	-	E5,F4,F5
Arrandale Lane	-	0.23	C1
Arrandale Lane North	-	0.19	C1
Arthur Street	0.32	-	D4,D5,E4
Berkeley Street	0.11	-	D5,D6
Boverley Street	1.02	0.2	D4,D5,D6
Burns Street	0.26	-	D4,E3
Cadell Street	1.84	-	B5,C5,D6
Darling Lane	-	0.74	D3,D4,E5
Darling Street	1.65	-	D3,E4,E5
Emily Street	0.23	-	E4
Francis Street	0.32	-	D4,E4
Gunn Street	0.35	-	E4,E5
Helena Street	0.42	-	D5,E5
Hospital Road	0.33	-	E5,E6
Jane Street	0.10	-	E4
John Egge Lane	0.58	-	D5
Lagoon Road	0.26	2.36	B4,B5,C4,C5
Log Bridge Road	0.07	3.08	A5,A6,B5
Louisa Street	0.07	-	C3
McKinnon Drive	0.13	-	B2,C2
Murray Court	0.15	-	C5
Murray Street	1.36	-	D5
Nevill (Nevill) Street	0.24	-	D4,E4
Pavillion Road	0.36	-	F4
Perry Sandhills Road	-	1.00	A1
Perry Street	0.22	-	D3
Ruby Street	0.04	-	E4
Rydal Crescent	0.27	-	E5,F5
Sandwich Street	0.67	-	D5,E5
Shannon Street	0.19	-	F4
Sheoak Lane	0.56	-	D2
Short Street	0.25	-	E5,E6
Sti Reserve Road	0.66	-	E6
Smyth Street	0.12	0.11	E6
Wentworth Street	1.48	-	E3,E4,E5
West Street	0.54	1.4	C3,C4,C5
Wharf Street	0.185	-	E5
Wilkes Street	0.243	-	D5
William Street	0.372	-	E4,E5
William Street South	0.195	0.025	E5
Whitton Street	0.16	-	C3
TOTAL	21.09	8.34	

LEGENDS

- Sealed Road
- Unsealed Road
- Not Council Road
- State Highway
- River

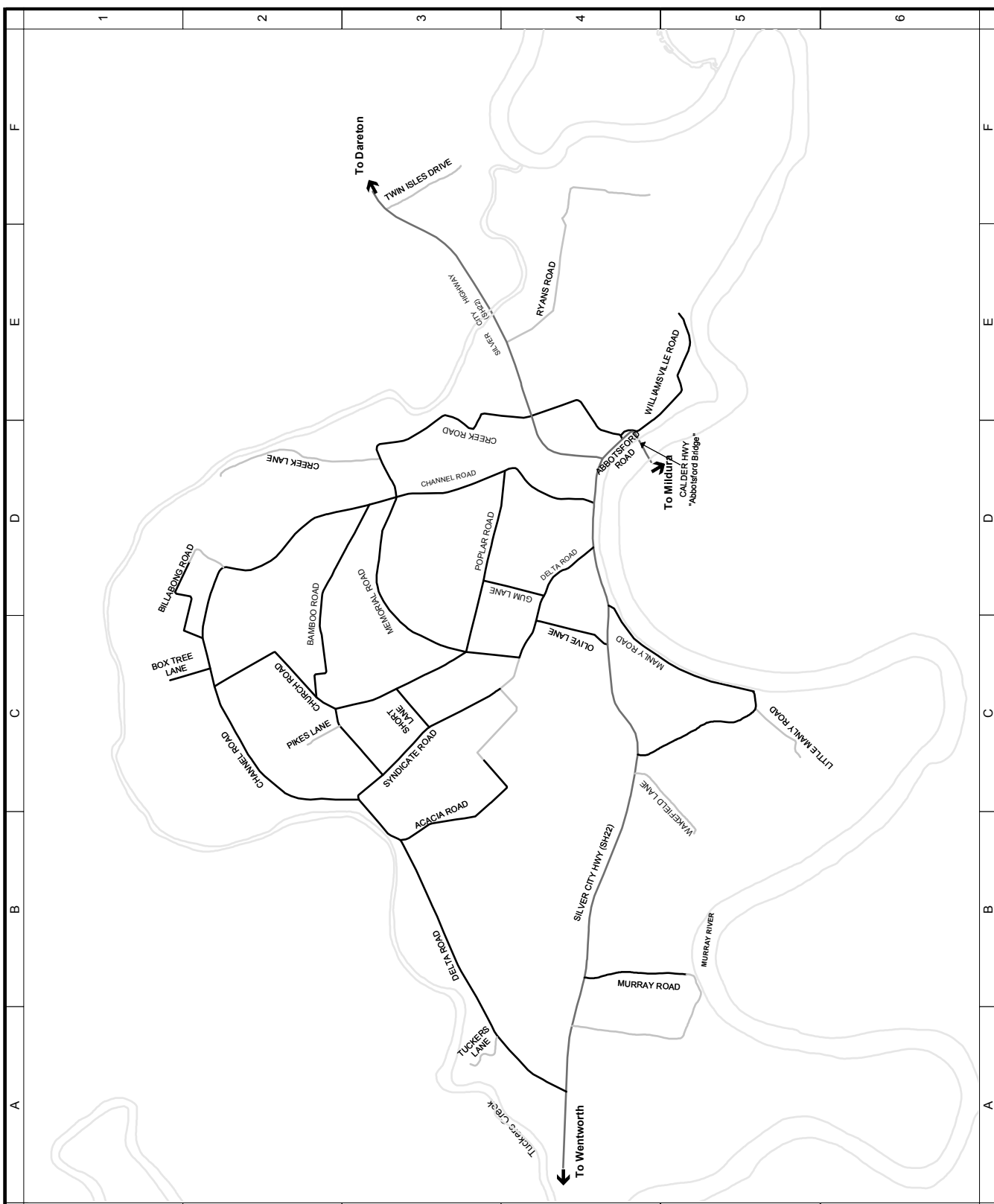
Wentworth Shire Council
 P.O. Box 81 Wentworth 2648
 Tel: (03) 9077 5077 Fax: (03) 9077 5000
 Email: council@wentworth.nsw.gov.au
 Website: www.wentworth.nsw.gov.au

**WENTWORTH ROADS
 MAP SHEET D**

DATE: JUNE 2013

Note:
 This data is limited by the accuracy of the original plan and the quality of the digitization process.

© Wentworth Shire Council 2013
 Based on GDA 94. Projection MGA 94 Zone 54.
 Based on Cadastral data provided with the permission of Land and Property Management Authority



Road Name	Sealed (km)	Unsealed (km)	Grid Ref
Acacia Road	0.44	1.84	B3,C3
Bamboo Road	1.06	-	C2,D2
Billabong Road	0.82	0.37	C1,D1
Box Tree Lane	0.35	-	F1,G2
Channel Road	5.75	-	C2,D2,D3,D4
Church Road	1.19	-	C2
Creek Lane	-	1.28	D2,D3
Creek Road	2.87	-	D3,E3,E4
Delta Road	6.41	-	A4,B3,C2,C3,C4,D4
Gum Lane	0.49	-	D3,D4
Little Manly Road	-	1.00	C5
Mainly Road	2.51	-	C4,C5
Memorial Road	1.61	-	C3,D3
Murray Road	0.83	1.43	A4,B5,C4,C5
Olive Lane	0.58	-	C4
Phane Lane	-	0.29	C3
Poplar Road	1.44	-	C3,D3
Ryans Road	-	1.60	E4,F4
Short Lane	0.39	-	C3
Synagogue Road	1.14	-	C3
Tuckers Lane	-	0.30	A3
Twin Isles Drive	-	0.72	F3
Waresfield Lane	-	0.07	C4,B5
Williamsville Road	1.26	0.09	E4,E5
TOTAL	29.87	9.68	
State Highways			
Silver City Highway	8.81	-	A4,B4,C4,D4,E4
Calder Highway	0.25	-	D4
TOTAL	6.06	0.00	

LEGENDS

- Sealed Road
- Unsealed Road
- State Highway
- River

N



Road Name	Sealed (km)	Unsealed (km)	Grid Ref
Avoca Lane	0.12	-	E4
Avoca Street	0.40	-	C4,D4,E4
Belar Street	0.29	-	C3,D3,E3
Burra Road	0.67	-	A2,A3,B2,C2
Burttundy Street	0.31	-	E3,E4
Devenport Street	0.54	-	C5,C6,D6,E6
Hawdon Street	0.33	-	E4,E5
Hawdon Lane	-	0.17	E4,E5
Hume Street	0.32	-	E4,E5
Kookaburra Drive	0.45	-	A5,B4,B5,B6
Matong Street	0.68	-	C3,C4,C5
Millie Street	0.30	-	C4,C5,D5,D6
Riversview Drive	0.43	-	B5,B6
School Road	0.52	-	A3,B3,C3
Sturt Place	0.43	-	D4,D5,E4,E5
Tapio Street	0.73	-	C5,D5,E4
Tiltao Street	0.14	-	C5
Neilpo Street	0.38	-	D4,D5,D6
Devenport Lane	0.10	-	D5
Hume Lane	-	0.13	D4,E4
Millie Lane	0.10	-	C4,C5
Mitchell Avenue	0.47	-	D3,D4,E5
Pool Road	0.07	-	C4
Tapio Lane	0.28	0.11	C5,D4,D5
TOTAL	7.94	0.53	

LEGENDS

- Sealed Road
- Unsealed Road
- Not Council Road
- State Highway
- River

N

Road Name	Sealed (km)	Unsealed (km)	Grid Ref
Alexanders Lane	-	0.19	C2
Alba Road	2.16	C2,D2	
Allomba Road	0.68	C2	
Berranna Road	1.25	C5	
Boggabilla Road	2.45	B3,B4	
Bombala Road	0.59	C5	
Boronia Crescent	4.03	C4,C5	
Brennan Avenue	0.43	C4	
Burra Road	0.67	B3	
Channel Road	3.30	C2,D2	
Citus Drive	1.66	E2,E3,F2,F3	
Comebunye Road	3.04	C3,D3	
Coonah Road	0.81	C3,C4	
Cudjoe Road	1.83	C4	
Doogan Road	0.86	C4	
Fletchers Lake Road	19.03	CL,C2	
Golf Course Road	1.00	B4	
Grazies Grove	-	0.89	F2
Gunya Road	4.78	C2,C3,C4	
Hollands Lake Road	3.32	E1,E4,E5	
Jacaranda Road	1.34	A3,B3	
Jindalee Road	0.30	C6	
Karcinia Road	1.07	B3	
Keemans Drive	2.24	A3,A4	
MacLachlan Lane	-	0.31	C5
Merinda Road	1.84	C3,D3	
Milpasa Road	1.24	B3	
Mulga Road	4.25	A1,B1,C2	
Nentoura Road	1.22	A3	
Oleander Drive	2.80	B2,B3,B4	
Panaroo Road	0.76	C3	
Parramena Road	1.62	C2	
Peppertree Lane	0.35	A2	
Pillars Lane	-	0.27	D3
Pump Station Road	1.04	C4	
Reserve Road East	5.31	D3,E3,F3	
Reserve Road West	5.44	A2,A3,B2,B3,C3	
River Road	15.44	C5,D5,D6	
Rubys Road	-	0.74	D6
Sandbar Road	-	1.09	B5
School Road	0.52	B4	
Scout Road	0.64	C4	
Seymour Road	2.09	D4,E4	
Syphon Road	2.57	D3,D4	
Tallowilla Road	0.87	C4	
Tilba Road	1.10	C2,D2	
Tramelle Road	2.41	D3,E3	
Werona Lane	0.36	B3,B4	
Yanco Road	0.40	B4	
TOTAL	109.31	9.71	



Wentworth Shire Council
 P.O. Box 81 Wentworth 2648
 Tel: (08) 5077 5077 Fax: (08) 5077 5000
 Email: council@wentworth.nsw.gov.au
 Website: www.wentworth.nsw.gov.au

COOMEALLA ROADS
MAP SHEET G
DATE: JUNE 2013

Note:
 This data is limited by the accuracy of the original plan and the quality of the digitization process.

© Wentworth Shire Council 2013
 Based on GDA94, Projection MGA 94 Zone 54.
 Based on Cadastral data provided with the permission of Land and Property Management Authority



Road Name	Sealed (km)	Unsealed (km)	Grid Ref
Ajugla Court	0.05	-	F4
Bridge Road	-	1.14	C4,C3
Broadstock Court	0.12	-	F4
Caravan Park Road	0.83	-	B6,C5
Carbone Court	0.20	-	C4
Casuarina Way	0.27	-	E4
Chapman Street	0.23	-	D3,D4
Church Hill Street	0.28	-	D3,D4
Corbett Avenue	1.26	-	CLD1,E1,E2,F1,F2
Crane Drive	0.43	-	D3
Enterprise Way	0.12	-	F4
Friel Street	0.23	-	C3
Fuchosa Court	0.98	-	E4
Grace Crescent	0.25	-	CL,C2
Heady Road	1.40	-	D4,E4
Melaleuca Street	1.42	-	E2,E3,E4
Midway Drive	0.53	-	F4
Miviska Crescent	1.06	-	CLD1
Morris Place	0.14	-	D3
Murray Way	0.17	-	D4
Orana Crescent	0.08	-	C2
Pitman Avenue	5.25	-	C3,D3,E1,F1,F4
Pitman Avenue West	1.89	-	A3,B3,C3
Pooley Street	1.24	-	D3,D4
River Drive	0.38	-	C4,C5,C6
Rose Street	0.38	-	D3,D4
Rosedale Court	0.07	-	F4
Short Street	0.13	-	C3
Stanford Court	0.06	-	F4
Summer Drive 1	0.23	-	E4
Summer Drive 2	0.36	-	F4
Tower Court	0.15	-	D3
Turner Avenue	0.11	-	C2
West Road	2.58	-	B3,B4,B5,C4,C5
TOTAL	22.84	1.14	

- LEGENDS**
- Sealed Road
 - Unsealed Road
 - Not Council Road
 - State Highway
 - River



Wentworth Shire Council
 P.O. Box 81 Wentworth 2648.
 Tel: (03) 5027 5027 Fax: (03) 5027 5000
 E-mail: council@wentworth.nsw.gov.au
 Website: www.wentworth.nsw.gov.au



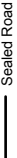
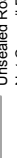
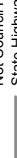


**BURONGA ROADS
 MAP SHEET H**

DATE: JUNE 2013

Note:
 This data is limited by the accuracy of the original plan and the quality of the digitization process.

© Wentworth Shire Council 2013
 Based on GDA 94, Projection MGA 94 Zone 54.
 Based on Cadastral data provided with the permission of Land and Property Management Authority

Road Name	Sealed (km)	Unsealed (km)	Grid Ref
Allen Court	0.21	-	C5,D5
Bligh Street	0.23	-	B4,B5
Burns Street	0.24	-	C5
Carramar Drive	1.67	-	A4, A5,B5
Dawn Avenue	0.38	-	B3,B4,B5
Drings Way	0.43	-	B4
Drovers Drive	1.02	0.36	D1,E1
Fayes Lane	-	0.21	D5
Fiona Drive	0.19	-	C4
Gol Gol North Road	4.07	-	C4,D2,D3,D4
John Street	0.11	-	C5
Katrina Court	0.13	-	C4
King Street	0.24	-	C4,C5
Kingfisher Road	0.37	-	C4,D4
Knights Road	0.26	-	D6
Lauren Close	0.12	-	C4
Mitchell Lane	0.67	-	D2,D3,E3,E4
Modiker Way	0.46	-	D4,D5
Murray Street	0.48	-	C5
Native Ridge Lane	-	1.27	D5,D6
Pamela Court	0.07	-	C4
Panuccio Rise	0.28	-	C5
Pine Road	0.62	0.85	C4,D4
Potters Drive	1.44	0.26	D4,E4
Punt Road	0.27	-	B5
Riverview Rise	0.27	-	C6,D6
Robert Court	0.11	-	B4
Tapio Street	0.24	-	C4,C5
The Cobb and Co Way	0.72	-	D6
Wadsworth Drive	0.52	-	C4
Wilga Road	1.01	-	C5,D4,D5
Wilga Road South	0.22	-	C5
William Street	1.93	-	B4,C5
Wood Street	1.56	0.14	B4,C4,C5
TOTAL	26.30	3.09	

- LEGENDS**
-  Sealed Road
 -  Unsealed Road
 -  Not Council Road
 -  State Highway
 -  River



Wentworth Shire Council

P.O. Box 81 Wentworth 2648
 Tel: (08) 5027 5077 Fax: (08) 5027 5000
 E-mail: council@wentworth.nsw.gov.au
 Website: www.wentworth.nsw.gov.au

GOL GOL ROADS

MAP SHEET I

DATE: JUNE 2013

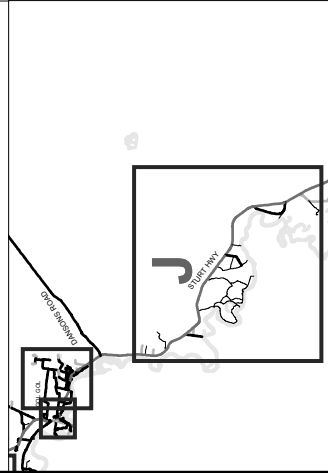
Note:
 The data is limited by the accuracy of the original plan and the quality of the digitization process.

© Wentworth Shire Council 2013
 Based on GDA 94. Projection MGA 94 Zone 54.
 Based on Cadastral data provided with the permission of Land and Property Management Authority

Road Name	Sealed (km)	Unsealed (km)	Grid Ref
Alfred Elms Road	-	0.87	A1
Bonnie Doon Road	1.63	-	A2,A3
Chanters Lane	-	0.06	A1
Keens Road	-	0.07	B2
Old Euston Road	2.88	0.98	D5,E5
Paringi Road	0.20	-	C4
Tapalim Mail Road	-	45.06	E6
TOTAL		47.71	

LEGENDS

- Sealed Road
- Unsealed Road
- Not Council Road
- State Highway
- River



Wentworth Shire Council
 P.O. Box 81 Wentworth 2648.
 Tel: (08) 5027 5027 Fax: (08) 5027 5000
 E-mail: council@wentworth.nsw.gov.au
 Website: www.wentworth.nsw.gov.au

TRENTTHAM CLIFFS, MONAK, PARINGI ROADS
MAP SHEET J
DATE: JUNE 2013

Note: This data is limited by the accuracy of the original plan and the quality of the digitization process.
 © Wentworth Shire Council 2013
 Based on GDA 94, Projection MGA 94 Zone 54,
 Based on Cadastral data provided with the permission
 of Land and Property Management Authority

COMMUNITY SERVICE INFORMATION

AIRPORTS

Mildura Aerodrome (Walnut Ave)
J K Monaghan Airstrip - Ouyen (Marshall Rd - Monaghan Rd)

Locality	Map No.	Map Ref
Mildura	Map 13	E 27
Ouyen	Map L	M 13

CEMETERIES

Boinka Cemetery
Carwarp Cemetery
Chaffey & Pioneer Graves
Cowangie Cemetery
Merbein Cemetery (Wentworth Road)
Murray Pines Cemetery (near Airport)
Murrayville Cemetery
Old Mildura Cemetery (Karadoc Ave)
Ouyen Cemetery (Dunkley Road)
Red Cliffs Cemetery (Lowan Ave)
Red Cliffs Lawn Cemetery (RC - Meringur Rd)
Tutye Cemetery
Underbool Cemetry
Walpeup Cemetery

Boinka	Map 57	B 1-2
Carwarp	Map C	L 6
Mildura	Map 2	E 6
Cowangie	Map 59	A 4
Merbein	Map 16	HH 7
Mildura	Map 13	G 28
Murrayville	Map I	B 14
Nichols Point	Map 19	UU 12
Ouyen	Map L	M 13
Red Cliffs	Map 28	QQ 29
Red Cliffs	Map 28	PP 29
Tutye	Map 58	A 2
Underbool	Map 55	B 8
Walpeup	Map 53	D 3-4

COUNCIL CAR PARKS

Lime Avenue (Cnr Lime & Ninth)
Madden Avenue
Orange Avenue
Pine Avenue (Eighth St -Ninth St)
Pine Avenue (Ninth St-Tenth St)

Mildura	Map 2B	G 9
Mildura	Map 2B	G 9
Mildura	Map 2B	H 9
Mildura	Map 2A	F 9
Mildura	Map 2A	F 9

COUNCIL DEPOTS

Belar Depot
Benetook Avenue Depot
Bitumen Services Depot
Irymple Depot (Henshilwood Reserve)
Ouyen Depot
Red Cliffs Depot
Underbool Depot

Irymple	Map 23	RR 20
Mildura	Map 7	J 11
Irymple	Map 22	LL 21
Irymple	Map 8	M16
Ouyen	Map 51	B 5
Red Cliffs	Map 11	R 25
Underbool	Map 55	B 5

MATERNAL & CHILD HEALTH CENTRES (MCHC)

Irymple MCHC (Casuarina Cres)
Mansell Reserve MCHC (Off Seventh St)
Merbein MCHC (Merebin Centre)
Mildura MCHC (MRCC Deakin Ave Office)
Mildura South MCHC (Deakin Ave & Lilley Lane)
Murrayville MCHC (Multi-Purpose Centre)
Nangiloc MCHC (Pre School)
Ouyen MCHC (Cooper St & Oke Street)
Pasadena MCHC (Pasadena Pre School)
Red Cliffs MCHC (Guava St)
Werrimull MCHC (Pre School)

Irymple	Map 8	M 17
Mildura	Map 2A	E 8
Merbein	Map 10	J 9
Mildura	Map 2B	G 9
Mildura	Map 6	G 18
Murrayville	Map 60	B 3
Nangiloc	Map 33	C 4
Ouyen	Map 51	B 4
Mildura	Map 6	H 12
Red Cliffs	Map 11	S 26
Werrimull	Map 39	B 6

	Locality	Map No.	Map Ref
PRE SCHOOLS			
De Garis Pre School	Mildura	Map 7	I 12
Irymple Pre School (Casuarina Cres.)	Irymple	Map 8	M 17
Kathleen Kelly Pre School (Lemon Ave.)	Mildura	Map 2B	H 9
Merbein Pre School (Merebin Centre)	Merbein	Map 10	J 9
Mildura West Pre School (Mansell Res)	Mildura	Map 2A	E 8
Millewa Pre School (Werrimull - King St)	Werrimull	Map 39	B 6
Murrayville Pre School (Multi-Purpose Centre)	Murrayville	Map 60	B 3
Nangiloc Pre School	Nangiloc	Map 33	C 4
Ouyen Pre School (78 Oke St.)	Ouyen	Map 51	B 4
Pasadena Pre School	Mildura	Map 6	H 12
Playalong Occasional Daycare Centre	Mildura	Map 2B	H 9
Red Cliffs Pre School (Guava St.)	Red Cliffs	Map 11	S 26
South Mildura Pre School (Terry Street)	Mildura	Map 6	G 18
St Margarets Pre School	Mildura	Map 2B	G 10
Underbool Pre School (43 Cotter St.)	Underbool	Map 55	B 4
STATE SCHOOLS			
Cardross Primary School (Dairtrunk Ave)	Cardross	Map 27	OO 24
Chaffey Secondary College (Deakin Ave)	Mildura	Map 6	G 12-13
Irymple Primary School (Calder Hwy / Fifteenth St)	Irymple	Map 7	L 16
Irymple Secondary College (Karadoc Ave)	Irymple	Map 8	M 16-17
Irymple South Primary School (Fifteenth St & Belar Ave)	Irymple	Map 23	SS 20
Koorlong Primary School (Benetook Ave)	Koorlong	Map 26	KK 22-23
Lake Primary School (Seventeenth Street)	Cabarita	Map 17	LL 14
Merbein P-10 College Campus	Merbein	Map 10	J 9
Mildura Infant Primary School (Twelfth St)	Mildura	Map 6	G 11
Mildura Primary School (San Mateo Ave)	Mildura	Map 2B	H 10
Mildura Senior College (Deakin Ave)	Mildura	Map 6	G 13
Mildura South Primary School (Deakin Ave)	Mildura	Map 6	G 18-19
Mildura Specialist School (Deakin Ave)	Mildura	Map 6	G 14
Murrayville Community College (Francis Street)	Murrayville	Map 60	A-B 4-6
Nangiloc - Colignan & District Primary School (Kulkyne Way)	Nangiloc	Map 33	C 4
Nichols Point Primary School (Fifth Street)	Nichols Point	Map 4	N 7
Ouyen Secondary College (Fuller Street)	Ouyen	Map 51	C 3
Ranfurlly Primary School (Ontario Ave)	Mildura	Map 6	E 14
Red Cliffs East Primary School (Nerrum Ave)	Red Cliffs	Map 29	TT 26
Red Cliffs Primary School (Murray Ave)	Red Cliffs	Map 11	R 27
Red Cliffs Secondary College (Fitzroy Ave)	Red Cliffs	Map 11	S 25
Sunnycliffs Primary School (Sunnycliffs Crescent)	Red Cliffs	Map 28	SS 23
Underbool Primary School (Cotter Street)	Underbool	Map 55	C 5
Walpeup Primary School (Glen Street)	Walpeup	Map 53	B 5
Werrimull P - 12 School (King Street)	Werrimull	Map 39	B 6-7
PRIVATE SCHOOLS			
Henderson College (Cowra Ave)	Irymple	Map 7	K 15-16
Trinity Lutheran College (Fifteenth Street)	Mildura	Map 6	F 16-17
Merbein Our Lady's College (Box Street)	Merbein	Map 10	I 9
Mildura Alternative Education Setting (Thirteenth St)	Mildura	Map 6	H 11
Sacred Heart Primary School (Olive Grove)	Mildura	Map 2A	F 10
St Josephs College - Mildura (Twelfth St)	Mildura	Map 2A	F 10
St Josephs Primary School - Ouyen (Oke St)	Ouyen	Map 51	B 4
St Josephs Primary School - Red Cliffs (Fitzroy Ave)	Red Cliffs	Map 11	R-S 26
St Pauls Primary School (Fourteenth Street)	Mildura	Map 7	I 13
POOLS			
Irymple Pool (15th St - Henshilwood Reserve)	Irymple	Map 8	N 16
Merbein Pool (Box Strret)	Kenny Park	Map 10	I 9
Mildura Wave & Olympic Pool (TADC)	Mildura	Map 2B	G 10

	Locality	Map No.	Map Ref
Murraville Pool (Reed Street)	Murrayville	Map 60	B 5
Ouyen Pool (Gregory Street)	Ouyen	Map 51	B 5
Red Cliffs Pool	Red Cliffs	Map 11	S 26
Underbool Pool (Malkin Avenue)	Underbool	Map 55	B 5

RECREATION RESERVES

Blackburn Park (Calder Hwy & Hughes St)	Ouyen	Map 51	C 5
Boinka Recreation Reserve (Boinka South Road)	Boinka	Map 57	C 4
Cardross Reserve (Dairtnunk Ave & Torney Rd)	Cardross	Map 27	OO 23
Chaffey Park (River Ave)	Merbein	Map 10	K 9-10
Cowangie Recreation Reserve (Lewis St)	Cowangie	Map 59	C 3
Fairy Dell Reserve (Scott Street)	Ouyen	Map 51	A 3-5
Henshilwood Memorial Reserve (Karadoc Ave & 15th St)	Irymple	Map 8	M-N 16-17
Johansen Memorial Recreation Reserve	Cullulleraine	Map 31	C 3-4
Kenny Park (Calder Hwy, Box St & Smith St)	Merbein	Map 10	I 8-9
Mansell Reserve (Ontario Ave btn 7th & 8th St)	Mildura	Map 2A	E 8
Mildura Recreation Reserve (11th St, 12th St, San Mateo Ave & Etiwanda Ave)	Mildura	Map 2, 3	H-I 10
Murrayville Recreation Reserve (Recreation Rd)	Murrayville	Map 60	B-C 1-3
Nangiloc Recreation Reserve (Kulkynne Way)	Nangiloc	Map 33	C 4
Nichols Point Reserve (5th St & Koorlong Ave)	Nichols Point	Map 19	TT 14
Old Aerodrome Sporting Complex (Eleventh St & Flora Ave)	Mildura	Map 1, 5	B-C 10-11
Quandong Park (Calder Hwy & Erskine Ave)	Red Cliffs	Map 11	R-S 25
Torrita Recreation Reserve (Mallee Highway)	Torrita	Map 54	B 4
Underbool Recreation Reserve (Reservoir Road)	Underbool	Map 55	C-D 3-4
Walpeup Golf & Tennis Reserve (Murphys Rd)	Walpeup	Map 53	D 4-6
Werrimull Recreation Reserve	Werrimull	Map 39	B 4

PARKS

Andamifi Park (Ribarits Court)	Mildura	Map 1	D 10
Apex Civic Park (Main Ave & Commercial St)	Merbein	Map 10	I 9
Apex Park (Sand Bar)	Mildura	Map 1	C 3
Arts Centre Gardens (Cureton Ave)	Mildura	Map 2	F 8
Ash Court Reserve (Ash Court)	Red Cliffs	Map 11	S 26
Barclay Square (Jacaranda St & Jamieson Ave)	Red Cliffs	Map 11	S 26
Bildstien Park	Merbein	Map 10	I 9
Bingara Park (Bingara Close)	Mildura	Map 1	D 10
Birralee Park (Birralee Ave)	Mildura	Map 6	G 13
Box Street Park (Box St)	Merbein	Map 10	I 9
Brodie Park (Brodie Cl & Excelsior Dr)	Mildura	Map 1	D 8
Buxton/Sobee Park (Ambleside Cres)	Mildura	Map 3	J 9
Centennial Gardens (Deakin Ave & Hollywood Blvd)	Mildura	Map 6	G 18
Cleary Park (Hector St & Leonard St)	Mildura	Map 3	I10
Delamere Park (Delamere Court)	Merbein	Map 10	J 9
Dennis Park (Dennis Ave)	Mildura	Map 6, 7	H-I 13
Dunning Wetland	Mildura	Map 6	E-F 18-19
Elouera Drive Reserve	Irymple	Map 8	N 15
Etiwanda Wetland	Mildura	Map 3	I 6-7
Ferguson Park (Richie Street)	Ouyen	Map 51	C 4
Flamingo Park (Flamingo Drive)	Mildura	Map 6	E 12
G.J.Lloyd Reserve (Calder Hwy & John Crt)	Irymple	Map 8	N 16
Glen Park (Richardson St & Murphys Rd)	Walpeup	Map 53	C 4
Grange The (also Basin)	Mildura	Map 6	H 17
Green Pines Estate Park (Anthony, Primrose)	Mildura	Map 6	F-G 15
Hassell Court Reserve (Irymple Lions Park)	Irymple	Map 8	N 15
Heley Park (Heley Crt & 12th St)	Mildura	Map 2A	E 10
Henderson Park (Deakin Ave & 13th St)	Mildura	Map 6	G 11
Heritage Gardens (Stockman Drive, also basin)	Irymple	Map 8	N-O 14

	Locality	Map No.	Map Ref
Hornsey Park	Mildura	Map 7	I 11
Irymple Green Belt	Irymple	Map 7, 8	K-O 14-15
Irymple Lions Park (Palm Crt & Hassell Crt)	Irymple	Map 8	N 15
Jardine Park (Scott Street)	Ouyen	Map 51	B 4
Jaycee Park (Hugh King Drive)	Mildura	Map 2A-B	F-G 7-8
Kalimna Park (Kalimna Dr & Acacia Dr)	Mildura	Map 6	G 14
Karingal Court Reserve (also basin)	Irymple	Map 8	M 16
Kiata Park (Kiata Drive)	Mildura	Map 6	F 11-12
Lake View Park (Regina Ave)	Cabarita	Map 13	A 21
Linton Park (Linton Crt)	Mildura	Map 7	I 12
Lions Park (Hassel Court)	Irymple	Map 8	N 15
Lions Park (Jacaranda Street)	Red Cliffs	Map 11	R 26-27
Marsden Reserve (Marsden Drive, also basin)	Mildura	Map 6	F-G 16
Meadow Grove Park (Meadow Gr & Fush Place)	Mildura	Map 6	E 17
Morris Park (Linden Cl, also basin)	Mildura	Map 7	K 12
Murrayville Railway Station Park	Murrayville	Map 60	C 4
Nicholls Reserve (Grelis Crt)	Red Cliffs	Map 11	R 26
O'Bryan Park (O'Bryan St & Commercial St)	Merbein	Map 10	J 9
Orana Court Park (Elouera Drive)	Irymple	Map 8	N 15
Ornamental Lakes (Hugh King Drive)	Mildura	Map 2B	G-H 7-8
Outen Park (Malkin Ave)	Underbool	Map 55	B 5
Ouyen Community Park (Oke Street)	Ouyen	Map 51	B 5
Ovens Park (Ovens Ave & Pine Street)	Nursery Ridge	Map 11	T 27
Pioneer Gardens - Lookout (Forbes Dr & International Dr)	Merbein	Map 10	K 9
Pioneer Park (Reed St)	Murrayville	Map 60	C 4
Psyche Bend Recreation Reserve	Irymple	Map 24	VV 20
Pub Park (Rowe St)	Ouyen	Map 51	B 5
Railway Lawns (Seventh Street)	Mildura	Map 2B	G 8
Ranfurly Oval Reserve (Ranfurly Way & Gibbs)	Mildura	Map 17	LL 10
Rio Vista Cultural Park (Hugh King Dr)	Mildura	Map 2A	E-F 7
Rotary Park (Jacaranda St)	Red Cliffs	Map 11	R 26
Rowing Club Lawns (Hugh King Drive)	Mildura	Map 2A-B	F-G 7-8
S.C.Mills Park (Walnut Ave)	Mildura	Map 6	F 12
Sandilong Park - Racecourse (Cowra Ave & Park Street)	Nichols Point	Map 9	K-M 2-3
Scented Gardens (Hugh Drive Drive)	Mildura	Map 2B	G 8
Semmens Park (Semmens Cresc & Dundas Crt)	Mildura	Map 6	H 14
Sharland Park (12th St & Stuart Ave)	Mildura	Map 2A	F 10
Simon Court Park	Red Cliffs	Map 11	S 26
South West Reserve (Red Cliffs-Meringur Road)	Red Cliffs	Map 28	RR 28
Telfer Wetland	Mildura	Map 6	F 18
Tuohy Playground (The Centreway)	Mildura	Map 6	G 12
Walnut Park (Upland Dr, Patricia Dr)	Mildura	Map 6	E-F 14
Walpeup Dryland Memorial Gardens (Cregan St & Glen St)	Walpeup	Map 53	B 5
Walpeup Wayside Stop (Cregan St & Murphys Road)	Walpeup	Map 53	C 4
Washington Park (Washington Drive)	Mildura	Map 1	D 7-8
Wayside Park (Cotter Street)	Underbool	Map 55	B 4
Wilkie Drive Park (also basin)	Irymple	Map 8	O 15
Wilson Park (Wilson Ct & Ontario Ave)	Mildura	Map 6	E 13
Windsor Playground (Windsor Street)	Mildura	Map 7	I 11
Woodbine Park (Westcliffs Ave)	Red Cliffs	Map 11	R 26
Woodley Gardens (Woodley Drive)	Mildura	Map 6	F 17

AMENITIES

Apex Park Sandbar (Cureton Ave)	Mildura	Map 1	C 3
Barclay Square Toilets (Indi Ave)	Red Cliffs	Map 11	R 26

	Locality	Map No.	Map Ref
Blackburn Park Toilets (Farrell Street)	Ouyen	Map 51	C 5
Cardross Reserve Toilet Block (Dairtnunk Ave & Torney Rd)	Cardross	Map 27	OO 23
Chaffey Park Toilet Blocks (River Ave)	Merbein	Map 10	K 9-10
Commercial Street Parent's Facility and Toilets	Merbein	Map 10	I 9
Cowangie Hall Toilet Block (Lewis Street)	Cowangie	Map 59	C 3
Deakin Avenue Toilets (Deakin Ave Medianstrip btn 7th & 8th St)	Mildura	Map 2B	G 9
Fifteenth Street Toilets (Irymple - near Bus shelter & Koorlong Ave)	Irymple	Map 8	N 16
Henderson Park Toilets 13th St & Deakin Ave)	Mildura	Map 6	G 11
Henshilwood Reserve - several Toilet Blocks (Karadoc Ave)	Irymple	Map 8	M 16
Jaycee Park Toilet Block (Hugh King Drive)	Mildura	Map 2B	G 8
Johansen Memorial Recreation Reserve - several Toilet Blocks	Cullulleraine	Map 31	C 3-4
Kenny Park - several Toilet Blocks (Box Ave & Smith St)	Merbein	Map 10	I 8-9
K-Mart Toilets (8th St btn Lime Ave & Pine Ave in Carpark)	Mildura	Map 2A-B	F-G 8
Lions Park Toilets (Hassell Court)	Irymple	Map 8	N 15
Mansell Reserve (Ontario Ave btn 7th St & 8th St)	Mildura	Map 2A	E 8
Merbein Community Hub	Merbein	Map 10	I 9
Meringur Hall Toilet Block	Meringur	Map 42	C 4
Mildura Recreation Reserve - several Toilet Blocks (11th St)	Mildura	Map 2, 3	H-I 10
Mildura Rowing Club (Hugh King Drive - Rowing Club Lawns)	Mildura	Map 2B	G 8
Murrayville Caravan Park Amenities Block	Murrayville	Map 60	B 5
Murrayville Hall Toilet Block (behind Hall on McKenzie St)	Murrayville	Map 60	C 4
Murrayville Railway Station Park Toilet Block (McKenzie Street)	Murrayville	Map 60	C 4
Murrayville Recreation Reserve Toilets (Recreation Road)	Murrayville	Map 60	B 2
Nangiloc Reserve (Kulkyne Way)	Nangiloc	Map 33	C 4
Nichols Point Recreation Reserve (5th St)	Nichols Point	Map 4	N 7
Ninth Street Parent's Facility and Toilets (Lime Ave & 9th St)	Mildura	Map 2B	G 9
Old Aerodrome Sporting Complex - several Toilet Blocks (11th St)	Mildura	Map 1	B-C 10
Mildura Station Homestead (Cureton Ave)	Mildura	Map 2	E 6
Ornamental Lakes Toilet Block (off Hugh King Drive)	Mildura	Map 2B	G 8
Ouyen Comfort Station - near swimming pool (Gregory Street)	Ouyen	Map 51	B 5
Ouyen Community Park Toilets (Oke Street)	Ouyen	Map 51	B 5
Ouyen near Council Office behind Court House (Oke Street)	Ouyen	Map 51	B 4
Quandong Park - several Toilet Blocks (Erskine Ave)	Red Cliffs	Map 11	R-S 25
Rio Vista Park Toilet Block (near Lock 11 - Hugh King Drive)	Mildura	Map 2A	E 7
S.C Mills Park Toilets (Walnut Ave & Sandpiper Drive)	Mildura	Map 6	F 12
Safeway Toilets (Lime Ave btn 9th St & 10th St in Carpark)	Mildura	Map 2B	G 9
The Alfred Deakin Centre (Information Centre - Deakin & 12th St)	Mildura	Map 2B	G 10
Torrita Recreation Reserve Toilet Block (Mallee Highway)	Torrita	Map 54	B 4
Underbool Recreation Reserve Toilet Block	Underbool	Map 55	C 3-4
Underbool Wayside Park Toilet Block	Underbool	Map 55	B 4
Walpeup Memorial Hall Toilets	Walpeup	Map 53	B 5
Walpeup Wayside Stop Toilet Block (Cregan Street)	Walpeup	Map 53	C 4
Werrimull Hall Toilet Block (behind Hall Tower Street)	Werrimull	Map 39	B 6
Werrimull Toilet in a Tank (Red Cliffs - Meringur Road)	Werrimull	Map 39	B 5

	Locality	Map No.	Map Ref
WASTE FACILITIES / LANDFILL			
Boinka Hard Waste Compound	Boinka	Map 57	B 1
Cowangie Hard Waste Compound	Cowangie	Map 59	C 2
Hattah Hard Waste Compound	Hattah	Map 48	B 3
Lake Cullulleraine Transfer Station	Cullulleraine	Map 31	C 3
Lindsay Point Waste Facility	Lindsay Point	Map 30	A 3
Meringur Transfer Station	Meringur	Map 42	D 4
Mildura Landfill	Mildura	Map 6	E 11
Mittyack Transfer Station	Mittyack	Map 63	C 2
Murrayville Landfill	Murrayville	Map 60	A 2-3
Nangiloc Transfer Station	Nangiloc	Map D1	M 6
Ouyen Landfill	Ouyen	Map L	M 13
Tutye Hard Waste Compound	Tutye	Map 58	B 4
Underbool Transfer Station	Underbool	Map 55	B 7
Walpeup Transfer Station	Walpeup	Map 53	D 7
Werrimull Transfer Station	Werrimull	Map 39	C-D 5

MILDURA RURAL CITY COUNCIL - ROAD DIRECTORY - INDEX

Street / Road Name	Locality	Map No.	Map Reference
A			
Acacia Court	Mildura	Map 6	G 14
Acacia Drive	Mildura	Map 6	G 14
Adams Street	Mildura	Map 7	J 11
Addison Court	Mildura	Map 6	E 17
Addison Lane	Merbein	Map 20	GG 12
Adelong Court	Nichols Point	Map 12; 24	R 8-9; UU 17
Admiral Court	Mildura	Map 6	F 16
Adrian Court	Mildura	Map 6	F 15
African Alley	Paninya	Map 1	A 15
Aiden Way	Mildura	Map 1	C 9
Aikman Road	Underbool	Map J, K	H-I 13
Akron Court	Mildura	Map 6	G 17
Alan Mathews Drive (Airport)	Mildura (Airport)	Map 13; 21	E 28; KK 17
Albert Street	Mildura	Map 6	G 18
Aldinga Drive	Mildura	Map 6	G 14
Alessi Rise	Mildura	Map 6	H 18
<i>Alexandrea Parade (private)</i>	<i>Mildura</i>	<i>Map 1</i>	<i>D 10</i>
Alfred Close	Mildura	Map 6	H 16
Alica Court	Mildura	Map 6	G 15
Alkira Place	Mildura	Map 6	G 13
Alkira Road	Yelta	Map 15	EE-FF 4-6
Allan Road	Paninya	Map E	A 12
Allen Drive	Irymple	Map 8	N 18
Allnutt Lane	Red Cliffs	Map 11	R-S 26
Allunga Court	Mildura	Map 6	H 13
<i>Alm Court (private)</i>	<i>Mildura</i>	<i>Map 1</i>	<i>D 10</i>
Almond Avenue	Mildura	Map 2; 2B	H 9-10; H 9-10
Alpha Court	Mildura	Map 1	D 8
Amber Close	Mildura	Map 6	F 17
Ambleside Crescent	Mildura	Map 3	J 9-10
Amelia Court	Mildura	Map 6	G 15
Amos Lane	Wargan, Merrineee	Map B	H 3-4
Amy Court	Mildura	Map 6	E 13-14
Andamifi Court	Mildura	Map 2; 2A	E 10; E 10
Anderson Road	Linga	Map J	G-H 14
Anderson Road	Ouyen	Map L	N 14
Andriske Court	Mildura	Map 3	I 10
Andriske Road	Irymple	Map 12; 23	S 17; SS 20
Angel Grove	Irymple	Map 7; 23	L 17; PP 17
Angelo Court	Mildura	Map 6	E 11
Ann Cox Court	Red Cliffs	Map 11	S 26
Annunziata Court	Mildura	Map 1	C 9
Anthony Street	Mildura	Map 6	F-G 15
Anwyl Close	Mildura	Map 6	E 14
Anzac Drive	Merbein	Map 10	I 8-9
April Court	Irymple	Map 8	M 15
Aqua Close	Mildura	Map 6	H 13
Arbuckle Road	Ouyen	Map K	L 13
Argyle Street	Mildura	Map 6	G 12
Arielle Court	Mildura	Map 7	I 15
Arizona Court	Mildura	Map 6	H 19
Armagh Crescent	Irymple	Map 8	M 16
Arney Lane	Werrimull	Map B	F-G 5
Arnold Street	Ouyen	Map 51	C 3
Artesian Bore Road	Boinka	Map J	F 14
Ascot Court	Mildura	Map 6	F 14
Ash Avenue	Koorlong	Map 13; 21, 26	A-D 30-34; II 16-19
Ash Court	Red Cliffs	Map 11	S 26
Ashwood Court	Mildura	Map 6	F 14

MILDURA RURAL CITY COUNCIL - ROAD DIRECTORY - INDEX

Street / Road Name	Locality	Map No.	Map Reference
Asling Avenue	Mildura	Map 2; 2A	E 8; E 8
Aurora Street	Irymple	Map 8	N 17
Austin Road	Carwarp	Map C	K 5
Avoca Place	Mildura	Map 1	D 7
Avocado Street	Mildura	Map 6, 7	H-I 12
Avocat Avenue North	Red Cliffs	Map 11; 14A; 23, 28	R 25-26; T-X 21-26; RR 22-26
Avro Court	Mildura	Map 3	J-K 8
Aylmer Court	Mildura	Map 6	E 15
Azolia Street	Red Cliffs	Map 11; 14A; 28	R-S 25; W-X 21-24; RR-SS 24-25

B

B Sub Road	Werrimull	Map B	F 4
Bailey Road	Werrimull	Map B	E 5
Bailey Road	Torrita, Walpeup	Map K	I-J 13
Baines Court	Merbein	Map 10	K 10
Baker Court	Mildura	Map 2; 2A	E 8; E 8
Baker Road	Ouyen	Map L	M 14
Baker Road	Werrimull	Map B	E-F 4
Bakogiannis Court	Mildura	Map 6	F 17-18
Ball Lane	Merbein	Map 10	J 9
Balmoral Place	Mildura	Map 1	C 8
Bambill North Road	Werrimull	Map B; 40	E 4-5; B 1-3
Bambill South Road	Werrimull	Map B; 40	E 5-6; B 3-4
Banjo Court	Mildura	Map 7	I 14
Banks Court	Mildura	Map 6	H 18
Banksia Court	Mildura	Map 6	F-G 14
Bannister Road	Red Cliffs	Map 11; 14A; 28	R 27; X 29; RR 27
Barclay Lane	Merbein	Map 10	J 9
Baring North Road	Patchewollock	Map K	J-K 15-16
Baring Road	Patchewollock	Map K	K 16
Baring South Road	Patchewollock	Map K	K 16
Barker Lane	Red Cliffs	Map 11	S 26
Barko Road	Iraak	Map D1; 32	M 5; C 4-6
Barndeet Avenue	Red Cliffs	Map 28	SS 28-29
Barnes Road	Ouyen	Map K	L 13
Barnett Road	Red Cliffs	Map 12; 24	V-W 17-19; TT 22
Barraclough Way	Mildura	Map 7	I 17
Barry Avenue	Mildura	Map 3	I 10
Bartels Road	Red Cliffs	Map 11; 29	T 27; TT 27
Barwon Court	Mildura	Map 1	D 8
Bass Court	Mildura	Map 7	I 15
Battalion Drive	Mildura	Map 6	G 18
Bate Lane	Red Cliffs	Map 14A; 28	T 24; QQ 23
Batey Crescent	Mildura	Map 6	H 15-16
Bathurst Court	Mildura	Map 7	K 11
Batten Place	Mildura	Map 3	J 9
Baylee Avenue	Mildura	Map 7	I 11
Beasley Drive	Koorlong	Map C	J 4-5
Beasy Court	Mildura	Map 6	E 13
Beauford Heights	Mildura	Map 5	D 16-17
Beech Avenue	Mildura	Map 7	I 11
Beer Road	Cowangie	Map I	D 15
Beer Road	Werrimull	Map B	G 4
Beevers Lane	Red Cliffs	Map 11; 14A; 28	R 25; W 25; RR 25
Begg Court	Red Cliffs	Map 11	S 26
Bejon Court	Mildura	Map 6	E 16
Belar Avenue	Irymple, Nichols Point	Map 12; 23, 24	R 8-17, RR-UU 17-20
Belar Avenue Extension	Irymple, Red Cliffs	Map 14A; 23	R-T 19-22; RR 20-22

MILDURA RURAL CITY COUNCIL - ROAD DIRECTORY - INDEX

Street / Road Name	Locality	Map No.	Map Reference
Belar Road	Iraak	Map D1; 32	M 5; B 6
Bell Road	Walpeup	Map G	K 12
Bellbird Bore Road	Panitya	Map E, L	A-B 11-13
Belle Gardens Drive	Mildura	Map 7	I 15
Bellevue Drive	Irymple	Map 8	M-N 15-16
Bene Vista Boulevard	Mildura	Map 7	I 16-17
Benetook Avenue	Mildura, Irymple	Map 3, 7, 14	J 4-34
Benetook Avenue	Mildura, Irymple, Koorlong,		
	Cardross	Map 18,23,22,26	KK-SS 11-26
Benson Road	Red Cliffs	Map 14A; 23	Q 26; PP 22
Berlin Road	Panitya	Map I	A 14
Berrigan Lane	Red Cliffs	Map 29	VV 26
Bertalli Road	Underbool	Map F, J	H 12-13
Bethune Road	Ouyen	Map L	N 13
Betty Krake Drive	Red Cliffs	Map 11	S 26
Beverley Road	Mildura	Map 13; 26	F-G 32-33; JJ-KK 19
Billabong Road	Nichols Point	Map 9; 19	N-P 1-3; UU 12-14
Bingara Close	Mildura	Map 1	D 10
Birch Court	Mildura	Map 1	C 8
Birch Lane	Irymple	Map 14A; 23	Q 20-21; QQ20-21
Bird Lane	Red Cliffs	Map 11	S 26
Birkins Road	Iraak, Carwarp	Map C, D, D1; 46	L-M 5-6; C-D 1
Birrilee Avenue	Mildura	Map 6	G-H 13
Bishop Place	Mildura	Map 3	J 10
Blaby Lane	Merbein South	Map 20	GG 12
Black Jack Road	Meringur	Map A	B 4
Black Lane	Werrimull	Map B	F 5
Black Place	Mildura	Map 3	J 9
Blair Court	Mildura	Map 6	G 13
Blake Road	Iraak	Map D1; 32	M 5; C-D 6
Bobart Road	Cardross	Map 14A; 27	R-S 33; NN 26
Boden Road	Merbein West	Map 15	FF 10
Boettcher Lane	Murrayville	Map 60	C 4
Boinka South Road	Boinka	Map J; 57	F14-15; B-C 3-4
Boland Road	Kulwin	Map L	O 12-13
Bollinger Court	Irymple	Map 8	N 15
Bond Crossing	Tutye	Map J	F 14
Bonica Road	Ouyen	Map G	J-K 11
Boobook Avenue	Cardross, Red Cliffs	Map 14A; 28	T-W 27-30; QQ 24-27
Boolungal Road	Kulwin	Map H	O 12
Boomerang Avenue	Irymple, Cardross	Map 14, 14A; 22, 27	M-S 26-34; NN-OO 20-27
Boomerang Court	Mildura	Map 3	J 8-9
Boonoonar Road	Carwarp, Colignan	Map G-H, D1; 34	L-M 7; A-D 12
Boothey Road	Kulwin	Map H	P 11-12
Border Road	Panitya	Map E, I; 61	A 10-16; A-D 8
<i>Boronia Court (private)</i> <i>off Kalimna Drive</i>	<i>Mildura</i>	<i>Map 6</i>	<i>G 14</i>
Boree Street	Red Cliffs	Map 11	S 26
Borree Avenue	Merbein South	Map 21	HH 12
Bothroyd Court	Mildura	Map 7	J 12
Bottams Street	Mildura	Map 7	I 16-17
<i>Bottlebrush Court (private)</i> <i>off Kalimna Drive</i>	<i>Mildura</i>	<i>Map 6</i>	<i>G 14</i>
Boulka Road	Ouyen	Map L: 51	M 13; C 8
Boulton Lane	Werrimull	Map B	G 5
Boundary Road (<i>State Forest</i>)	Mildura	Map 1; 18	A-D 5-7; PP-QQ 8
Bourke Road	Cardross	Map 14A; 27	T 33; OO 26
Bowen Crescent	Mildura	Map 6	F 11
Bowring Place	Mildura	Map 3	J 9
Bowrings Lane	Mildura	Map 2B	G 9-10
Box Avenue	Koorlong	Map 21, 26	HH 17-19

MILDURA RURAL CITY COUNCIL - ROAD DIRECTORY - INDEX

Street / Road Name	Locality	Map No.	Map Reference
Box Court	Merbein	Map 10	I 9
Box Flat Road	Ouyen	Map H	M 11
Box Street	Merbein	Map 10	I-J 9
Boyden Street	Mildura	Map 6	G 11
Bozzi Court	Mildura	Map 6	F 19
Braidie Lane	Merbein	Map 10	I-J 9
Braidie Lane	Mildura	Map 3	I 8
Brampton Way	Mildura	Map 5	D 16
Brando Court	Mildura	Map 6	G 18
Brassie Place (private)	Mildura	Map 5	D 11
Braun Road	Panitya	Map E	A 10-11
Braun Road	Meringur	Map A	B-C 4
Brent Court	Mildura	Map 1	C 9
Brentwood Avenue	Mildura	Map 7	I 11
Brian Crescent	Mildura	Map 7	I 12
Brian Street	Mildura	Map 6, 7	H-I 12
Bridge Road	Panitya, Carina, Murrayville	Map I	A-C 16
Bridge Way	Mildura	Map 2, 2B	7 H, 7 H
Bridley Road	Birdwoodton	Map 21	II-JJ 13
<i>Briggs Lane (Crown Land)</i>	<i>Colignan</i>	<i>Map D1; 34</i>	<i>N 6; D 9</i>
Brightons Tank Road	Carwarp	Map C, G	K 6-7
<i>Brindabella Way (private)</i>	<i>Mildura</i>	<i>Map 13; 17</i>	<i>B-C 22; LL 13-14</i>
Briscoe Road	Panitya	Map E	A 12
Bristol Way	Mildura	Map 1	C 8
Britt Street	Ouyen	Map 51	B 5
Broadstock Road	Cardross	Map 14A; 28	X 34; PP 29
Brodie Close	Mildura	Map 1	C-D 8
Bromfield Avenue	Red Cliffs	Map 11	R 26
Bronzewing East Road	Ouyen	Map L	N 14
Bronzewing West Road	Ouyen	Map L	M 14
Brooklyn Court	Mildura	Map 6	E 15
Brooks Drive	Mildura	Map 6	G 16
Brown Lane	Murrayville	Map 60	C 4-5
Brown Road	Colignan	Map D1	N 7
Brown Road	Linga	Map J	G 14
Brown Street	Mildura	Map 6	H 11
Browne Lane	Red Cliffs	Map 29	TT 29
Brownport Road	Carwarp, Iraak, Nangiloc	Map C-D, D1; 32; 33; 46	L-M 6; L-M 6; A-C 8; A-B 1; C-D 3
Buddle Road	Panitya	Map E	A 12
Bull Lane	Carwarp	Map C	K5-K6
Buloke Street	Red Cliffs	Map 29	TT-UU 24-25
Bundarra Court	Mildura	Map 6	H 13-14
Bunker Road	Yelta	Map 15	DD-EE 3-4
Bunstun Road	Linga, Boinka	Map J	F-G 13
Burdekin Court	Red Cliffs	Map 11	S 26
Burke Court	Mildura	Map 6	H 18
Burnell Road	Ouyen	Map H	M 10-12
Burnside Way	Mildura	Map 6	F 17
Burrows Street	Mildura	Map 6	G-H 12
Burstall Road	Underbool, Linga	Map J	G-H 14
Burton Lane	Ouyen	Map 51A	B 2
Burzacott Lane	Murrayville	Map 60	C 4
Busch Place	Mildura	Map 7	I 12
Bushland Rise	Koorlong	Map 26	KK 22
Butch Road	Tutye	Map J	E 14
Buxton Place (Parkland)	Mildura	Map 3	J 9
Byrne Court	Mildura	Map 3	J 9
Byrne Lane	Walpeup	Map K	J 13

MILDURA RURAL CITY COUNCIL - ROAD DIRECTORY - INDEX

Street / Road Name	Locality	Map No.	Map Reference
C			
Cabernet Court	Mildura	Map 7	I 12
Cadwallader Road	Kulwin	Map H	P 11-12
Caffrey Court	Irymple	Map 8	N 15
Cairns Road	Ouyen	Map L	N 13
Calamity Tank Road	Ouyen	Map L	M 14
Calder Highway	Cabarita, Mildura, Irymple, Red Cliffs	Map 13, 6, 7, 8, 12, 14A	A-X 16-26
Calder Highway	Carwarp, Hattah, Ouyen, Mittyack	Map 45; 46; 47; 48; 49; 50; 51; 63	C 1-4; C 1-4; A-D 2-3; A-D 1-3; A- D 2-3; B 1-4; B-D 1-8; A-D 2-4
Calder Highway	Merbein, Red Cliffs Yelta, Merbein, Merbein South, Birdwoodton,	Map 10; 11	I 8-10; R 25-27
Calder Highway	Cabarita, Mildura, Irymple, Red Cliffs, Carwarp, Hattah, Murray-Sunset, Ouyen, Mittyack Yelta, Merbein, Merbein South, Birdwoodton,	Map 15, 16, 21, 17, 22, 23, 28	DD-RR 3-30
Calder Highway	Cabarita, Mildura, Irymple, Red Cliffs, Carwarp, Hattah, Murray-Sunset, Ouyen, Mittyack	Map C, G, H, L	J-P 2-14
Caldow Road	Ouyen	Map L	N 14
<i>Caldwell Court (private)</i>	Mildura	Map 13; 21	E 28; KK 17
Callahan Road	Werrimull	Map B	G 4
Calmeria Court	Irymple	Map 8	O 15
Caloola Court	Mildura	Map 6	H 13-14
Calotis Street	Red Cliffs	Map 11, 28	R-S 27; S 27
Cambridge Terrace	Mildura	Map 6	E 16
Cameron Avenue	Mildura	Map 2; 2A	E 10; E 10
Cameron Road	Meringur	Map A	B 4
Cameron Street	Merbein	Map 10	K 9
Camerons Road	Hattah	Map H; 48	M 9; B-D 2-3
Camin Lane	Merbein	Map 10	I 9
Campbell Avenue	Irymple	Map 12; 23	T-V 16-18; SS 20-22
Campbell Grove	Mildura	Map 6	F 12
Campbell Road	Underbool	Map J	H 13
Canberra Avenue	Mildura	Map 1	D 7
Canning Close	Mildura	Map 6	E 13
Canny Lane	Boinka	Map 57	C-D 2-3
Canterbury Drive	Mildura	Map 1	C 8
Carara Court	Mildura	Map 6	G 14
Carey Street	Red Cliffs	Map 28-29	SS-UU 28
Carfora Drive	Mildura	Map 1	C 9
Carina Close	Irymple	Map 8	O 15
Carina North Road	Paninya	Map I	A-B 13-14
Carina South Road	Paninya	Map I	B 14-16
Carmela Court	Mildura	Map 6	E 11
Carmichael Lane	Red Cliffs	Map 14A; 28	U-V 24; RR 24
Carnegie Walk	Mildura	Map 2B	G9
Carra Court	Nichols Point	Map 12; 24	R-S 10; TT 17-18
Carrington Drive	Irymple	Map 8	N 15
Carroll Road	Walpeup	Map G	K 11
Carter Lane	Mildura	Map 2B	G 8-10
Carter Road	Werrimull	Map B	F-G 5
Carwarp Avenue	Irymple	Map 14; 23	N-P 22-25; PP 19-22
Carwarp Road	Meringur, Werrimull, Merrinee, Carwarp	Map A, B, C; 46	B-L 6; A-C 4

MILDURA RURAL CITY COUNCIL - ROAD DIRECTORY - INDEX

Street / Road Name	Locality	Map No.	Map Reference
Cassia Street	Red Cliffs	Map 11; 29	T 26; TT-UU 26
Cassia Street North	Red Cliffs	Map 11; 29	T 26; TT 26
Cassidy Road	Ouyen	Map L	M 13
Castle Lane	Ouyen	Map 51B	D 4-5
Castle Crossing Road	Carwarp, Nangiloc, Colignan	Map C-D, D1; 33	L-M 6; A-C 7
Castlemans Road	Merbein West	Map 15	FF 10
Casuarina Crescent	Irymple	Map 8	M 17
Cavallo Drive	Mildura	Map 6	E-F 13
Cedar Avenue	Mildura	Map 2; 2B	G 10; G 10
Cedar Street	Red Cliffs	Map 11	T 26
Cemetery East Road	Murrayville	Map I	B 14
Cemetery Road	Cowangie	Map I; 59	D 14-15; A 3-4
Cemetery Road	Murrayville	Map I; 60	B 14; A-B 1-3
Cemetery Road	Nichols Point	Map 9, 4; 19	M-N 1-3; UU 12-13
Cemetery Road	Underbool	Map J; 55	H 14; A-D 7-8
Cemetery West Road	Murrayville	Map I	B 14
Centennial Drive	Mildura	Map 6	F 15
Central Park Drive	Mildura	Map 6	E 16
Chad Court	Red Cliffs	Map 11	S 26
Chaffey Avenue	Mildura	Map 2; 2A	F 8-9; F 8-9
Chaffey Lane	Mildura	Map 2A	F 9
Chaffey Park Drive	Merbein	Map 10	I 9, J 9
Chaffey Street	Merbein	Map 10	I-J 9
Champagne Court	Irymple	Map 8	N 15
Chancellor Court	Red Cliffs	Map 11	R 25
Chandon Court	Irymple	Map 8	N 15
Channel Road	Merbein, Birdwoodton	Map 10; 16, 21	I-K 9-10; HH-JJ 9-12
Chaplin Road	Tutye	Map J; 58	E 13-14; D 1-2
Chapman Road	Ouyen	Map H	M 11
Chardonnay Drive	Mildura	Map 7	I 12-13
Charles Court	Mildura	Map 2; 2A	E 9; E 9
Charles Road	Birdwoodton	Map 21	JJ-KK 11
Chase Court	Irymple	Map 8	M 15
Chatterton Road	Cowangie	Map I	D 13
Chaves Plain Road	Underbool	Map J	H 13
Cheeseman Road	Torrira	Map K	I-J 13
Cherry Avenue	Mildura	Map 2; 2A	F 8-9; F 8-9
Chinkapook Road	Mittyack	Map L	P-Q 14
Chislets Road	Irymple, Red Cliffs	Map 12; 24	V 17; TT 22
Chislett Crescent	Merbein	Map 10	I 9
Christian Court	Mildura	Map 6	E 18
Christie Lane	Kulwin	Map 62	B-D 2-3
Christie Parade	Mildura	Map 6, 7	H-I 12-13
Christina Court	Mildura	Map 6	E-F 17
Cirillo Drive	Mildura	Map 6	E 17
Clare Avenue	Mildura	Map 13; 26	F-G 33-34; JJ-KK 20
Clark Court	Mildura	Map 1	D 9
Clark Road	Ouyen, Kulwin	Map L	O 13
Clark Road	Underbool	Map G	I 12
Clarke Road	Red Cliffs	Map 28	QQ 29
Clay Avenue	Ouyen	Map 51	B 5
Cleary Avenue	Mildura	Map 3	J 10
Cleary Road	Murray-Sunset, Carwarp, Merrinee	Map B, C	H-K 6
Cleek Way (private)	Mildura	Map 5	D 11
Clifton Hill Court	Merbein	Map 10	K 10
Cocamba Road	Ouyen, Kulwin, Mittyack	Map L	M-P 13
Cocklin Avenue	Red Cliffs	Map 11; 14A; 28, 29	S-T 25-27; V-X 19-22; SS-TT 23-28
Coleman Avenue	Mildura	Map 2; 2A	E 9; E9

MILDURA RURAL CITY COUNCIL - ROAD DIRECTORY - INDEX

Street / Road Name	Locality	Map No.	Map Reference
Coleman Road	Ouyen	Map G	L 12
Collie Road	Irymple	Map 14; 22	M 22-23; OO 19
Collins Road	Tempy	Map L	N 15
Colombard Court	Irymple	Map 8	O 15
Colmo Lane	Ouyen	Map 51B	D 5
Colonel Court	Mildura	Map 1	D 7
Colonial Court	Irymple	Map 8	N 14
Colonial Drive	Mildura	Map 6	E 15
Colorado Drive	Mildura	Map 6	F 15
Comb Street	Merbein	Map 10	K 9
Comini Lane	Ouyen	Map 51A	B 2
Commercial Street	Merbein	Map 10	I-K 9
Commonwealth Court	Mildura	Map 6	F 18
Condor Drive	Mildura	Map 6	E 19
Cook Drive	Red Cliffs	Map 11	S 26
Cooke Road	Torrita, Walpeup	Map G, K	J 12-13
Cooke Street	Nichols Point	Map 12; 24	R-S 8-9; UU 17-18
Coonawarra Close	Mildura	Map 1	D 8
Cooper Street	Ouyen	Map 51	B 4
Coorong Avenue	Irymple, Red Cliffs	Map 11; 14, 14A; 23, 28	R 27; O-X 20-29; QQ-RR 19-30
Cootamundra Avenue	Red Cliffs	Map C, D; D1	M 4; M 4
Corbett Lane	Walpeup	Map K	J 13
Corbould Court	Mildura	Map 3	I 9
Cornell Lane	Mildura	Map 2A	F 9
Coronation Court	Mildura	Map 6	H 15
Cotter Street	Underbool	Map 55	A-D 4-5
<i>Cottonwood Court (private) off Kalimna Drive</i>	Mildura	Map 6	G 14
Cottrell Road	Red Cliffs	Map 29	VV 27
Court Street	Mittyack	Map 63	C 2
Coustley Avenue	Ouyen	Map 51	B 2
Cosgrove Court	Mildura	Map 6	G 18
Cowangie South Road	Cowangie	Map I, J; 59	D-E 14-15; C-D 2-4
Cowanna Avenue	Merbein, Yelta	Map 15, 20	GG 9-12
Cowanna Avenue South	Merbein South	Map 20	GG 12-16
Cowper Street	Mildura	Map 13; 21	E 28; KK 17
Cowra Avenue	Mildura, Irymple	Map 9, 3, 7, 14	K 2-22
Cowra Avenue	Mildura, Nichols Point, Irymple	Map 19,18,23,22	OO-TT 11-18
Cowra Avenue Extension	Irymple	Map 14; 22	K 25-34; LL-NN 19-22
Cowra Station Road	Wargan	Map C	J 2
Cox Lane	Murrayville	Map 60	B 4
Cramp Lane	Red Cliffs	Map 11	S 26
Crane Road	Murrayville	Map I	C 15
Crane Road	Patchewollock	Map K	L 15
Crean Road	Walpeup	Map G	K 12
Creaton Lane	Irymple	Map 14A; 23	Q 19-20;QQ-RR 20
Cregan Street	Walpeup	Map 53	A-C 4-5
Cremmins Road	Meringur	Map 44	C 3
Crockett Court	Mildura	Map 1	D 9-10
Croft Road	Meringur	Map A	B-C 4
Crombie Road	Tutye	Map J	E 13
Crook Road	Kulwin	Map L	O 13
Crosbie Court	Mildura	Map 2; 2A	F 10; F 10
Crosbie Lane	Ouyen	Map 51B	C 5
Crosbie Place	Merbein	Map 10	J 9
Cross Court	Mildura	Map 6	H 15
Cross Street	Irymple	Map 12; 24	S-T 12; TT 19
Crothers Road	Underbool	Map J	H 14
Crow Road	Linga	Map J	G 14-15
Crown Court	Mildura	Map 6	E 16

MILDURA RURAL CITY COUNCIL - ROAD DIRECTORY - INDEX

Street / Road Name	Locality	Map No.	Map Reference
Crozier Lane	Merbein	Map 10	I 9
Crozier Road	Yelta	Map 15	EE 4
Crump Road	Cardross	Map 14; 27	O 30-32; NN 23-24
Cufari Drive	Red Cliffs	Map 11	S 26
Cultivator Lane	Mildura	Map 2A	F 8
Cummings Road	Tutye, Boinka	Map J	F 14
Cupper Grove	Merbein	Map 10	I 8
Cupper Road	Yelta	Map 15	EE 4-5
Cureton Avenue	Mildura, Nichols Point	Map 1, 2, 3, 4, 12; 2A; 2B	D-V 3-18; E-F 7-8; H 8
Cureton Avenue	Mildura, Nichols Point, Irymple, Red Cliffs	Map 18,19,24,23	QQ 7-11, QQ- RR 11-12, SS-UU 13-22
Cureton Avenue East	Mildura	Map 3; 18	I-K 7-8; RR 12-13
Curram Road	Ouyen	Map G	K-L 11
<i>Curran Close (private)</i>	<i>Mildura</i>	<i>Map 6</i>	<i>E 11-12</i>
Currawong Court	Mildura	Map 6	F 12
Cursaro Drive	Mildura	Map 7	I 17
Curtis Road	Wargan	Map C	I 3
Cutler Lane	Koorlong	Map C	J 5
Cynthia Close	Mildura	Map 6	E 17
Cyprus Avenue	Merbein	Map 10; 16	J 10; JJ 10
Cyprus Avenue	Mildura	Map 2; 2A	E 9; E 9

D

Daalko Road	Torrita	Map K	J 14
Dacelo Avenue	Red Cliffs	Map 29	TT 28-29
Dadswell Road	Red Cliffs	Map 29	UU 26
Dairtnunk Avenue	Irymple, Cardross	Map 14, 14A; 22, 27, 28	M-U 23-33; OO-PP 19-27
Dakers Street	Ouyen	Map 51	B 4-5
Dal Farra Road	Irymple, Cardross	Map 27	LL 23-25
Dalmura Avenue	Merbein	Map 10; 16	I 8; HH-II 7-8
Daly Road	Ouyen, Kulwin	Map H	O 12
Damien Court	Mildura	Map 6	F 17
Dampier Crescent	Mildura	Map 6	H 15
Danes Road	Red Cliffs, Iraak	Map D; D1; 32	M 5; A-B 3
Danyo North Road	Cowangie, Murrayville	Map I	C 13-14
Danyo South Road	Cowangie, Murrayville	Map I	D 15
Darlington Parade	Mildura	Map 5	D-E 16-17
Dart Road	Werrimull	Map B	F 5
Daunts Road	Red Cliffs	Map 14A; 28	V 21; SS 23
David Close	Red Cliffs	Map 11	S 26
Davlin Drive	Mildura	Map 5	D 18-19
Dawes Road	Kulwin	Map H	P 12
Dawn Avenue	Mildura	Map 6	H 11
Dayman Street	Cowangie	Map 59	C 2
Daytona Court	Mildura	Map 7	I 15
De Garis Drive	Mildura	Map 6	G-H 15
Deakin Avenue	Mildura	Map 2, 6, 13; 2B	G 8-34; G 8-10
Deakin Avenue	Mildura	Map 18,17,22,26	JJ-QQ 11-20
Deakin Avenue Extension	Mildura	Map 26	JJ 20-21
Deakin Parade	Mildura	Map 6	G 11
Dean Court	Mildura	Map 6	E 17
Dean Lane	Red Cliffs	Map 11	R-S 26
Decker Lane	Merbein	Map 10	I 9
Delahoy Road	Meringur	Map 42	B-D 4
Delamere Court	Merbein	Map 10	J 9
Delta Court	Mildura	Map 6	E 16
Denbeigh Court	Mildura	Map 6	E 16
Dennis Avenue	Mildura	Map 6	H 13
Desert Road	Ouyen	Map K	L 14

MILDURA RURAL CITY COUNCIL - ROAD DIRECTORY - INDEX

Street / Road Name	Locality	Map No.	Map Reference
Desert Lily Court	Mildura	Map 6	H 19
Desroy Avenue	Mildura	Map 2; 2A	E 10; E 10
Dewry Avenue	Irymple, Nichols Point	Map 12; 23, 24	S 10-16; SS-TT 18-20
Diablo Way	Mildura	Map 7	I 19
Diamond Court	Mildura	Map 6	F 16
Dickeson Grove	Colignan	Map D1; 33, 34	M 6; C 7-9
Dickies Road	Birdwoodton	Map 21	KK 13
Dingo Tank Road	Ouyen	Map H; 50	M-N 12; B-C 3
Dixon Road	Ouyen	Map 50	C 3
Dockside Drive	Mildura	Map 2; 2B	H 7-8; H 7-8
Doering Road	Carwarp	Map C; 45, 46	L 5-6; C 1-4, C 1-2
Doherty Lane	Merbein	Map 10	J 9
Dolan Lane	Ouyen	Map 51B	C 4
Dolfin Drive	Mildura	Map 3	J 7
Dominic Court	Mildura	Map 1	C 9
Donald Drive	Mildura	Map 5	D 17
Donmaria Court	Mildura	Map 1	D 9
Donnelly Road	Walpeup	Map K; 53	J 13-14; C 6-8
Dorman Lane	Merbein	Map 10	I 9
Douglas Avenue	Mildura	Map 2; 2B	H 9; H 9
Douglas Lane	Werrimull	Map 39	B-C 6
Douglass Road	Red Cliffs	Map 14A; 28	W 28; QQ 26
Dove Place	Mildura	Map 3	J 10
Dow Avenue	Birdwoodton, Cabarita, Mildura, Irymple	Map 13, 14, 14A; 21, 22, 23	A-R 20-26; JJ-RR 13-21
Dow Lane	Ouyen	Map 51B	C 3
Downie Drive	Mildura	Map 6	F 15
Dowty Road	Merbein South	Map 20	FF 16
Dr. Abramowski Court	Mildura	Map 6	F 13
Drendel Road	Tutye	Map J	E 14-15
Duddo Wells Road	Murrayville	Map I	C 14
Dumosa Street	Red Cliffs	Map 28, 29	SS-TT 28-29
Duncan Road	Meringur	Map A	C 4-5
Dundas Court	Mildura	Map 6	H 14
Dune Drive	Mildura	Map 6	H 18-19
Duneden Close	Mildura	Map 6	E 16
Dunkley Road	Ouyen	Map L; 51	M 13-14; C 6-8
Dunlop Court	Mildura	Map 6	F 18
Dunne Road	Merrinee	Map C	H-I 4
Dunning Drive	Mildura	Map 6	F 17
Dunning Lane	Meringur	Map 42	D 4-5
Durham Avenue	Mildura	Map 1	C 8
Dyar Avenue	Cabarita	Map 13; 21, 17	C 22-26; KK-LL 13-15
Dyar Avenue	Mildura	Map 1	C 9-10
Dylan Court	Mildura	Map 6	F 15
E			
Eaglesham Street	Mildura	Map 6	H 11
East Street	Underbool	Map 55	C 5-6
Eastmond Road	Merrinee	Map C	I 4
Eastside Drive	Mildura	Map 3	J-K 7-8
Eastwood Drive	Mildura	Map 6	G 18
Eaton Court	Irymple	Map 7	L 17
Ebner Lane	Irymple	Map 14A; 23	Q 23; QQ 21
Ebony Court	Cabarita	Map 13; 21	A 21-22; KK 13
Edey Road	Red Cliffs	Map C, D; D1	M 4; M 4
Edmund Barton Court	Mildura	Map 6	F 17-18
Edward Court	Mildura	Map 7	I 16
Edward Street	Red Cliffs	Map 11	R 26

MILDURA RURAL CITY COUNCIL - ROAD DIRECTORY - INDEX

Street / Road Name	Locality	Map No.	Map Reference
Edwards Road	Ouyen, Kulwin	Map H	N-O 12
Eighth Street	Mildura	Map 1, 2, 3; 2A, 2B	B-I 8; E-H 8
Eileen Street	Mildura	Map 6	G-H 15
Eldridge Lane	Ouyen	Map 51A	B 3
Eldridge Road	Red Cliffs	Map 11	R 26
Eleventh Street	Mildura, Irymple	Map 1, 2, 3, 4, 12; 2A, 2B	A-S 10; E-H 10
Eleventh Street	Mildura, Irymple, Nichols Point	Map 17, 18, 23, 24	OO-UU 11-18
Elijah Court	Mildura	Map 3	J-K 7
Elinda Court	Red Cliffs	Map 11	S 26
Elizabeth Avenue	Mildura	Map 6	G 16
Elizabeth Court	Mildura	Map 6	H 13
Ella Mae Court	Red Cliffs	Map 11	S 26
Ellen Court	Mildura	Map 1	D 8
Elliott Road	Underbool	Map K	I 14
Ellison Lane	Ouyen	Map 51B	C 4
Ellswood Crescent	Mildura	Map 3	J-K 7-9
Elm Avenue	Koorlong	Map 13; 21	B 34; II 17-18
Elms Street	Irymple	Map 8	N-O 16
Elouera Drive	Irymple	Map 8	N 15-16
Elstead Close	Mildura	Map 6	G 14
Emerald Drive	Mildura	Map 6	F 15
Emily Court	Mildura	Map 6	F 14
Emmett Street	Ouyen	Map 51	C-D 4
Endeavour Court	Mildura	Map 6	E 14-15
Erhardt Road	Ouyen	Map K	K 13
Erskine Avenue	Red Cliffs	Map 11	S 25-26
Essex Court	Mildura	Map 1	C 8
Etherington Drive	Mildura	Map 1	C 8
Etiwanda Avenue	Mildura	Map 3, 7, 14	I 4-34
Etiwanda Avenue	Mildura	Map 18, 22, 23, 26	JJ-SS 11-21
Eulinga Drive	Mildura	Map 6	F 13
Euneva Drive	Mildura	Map 6	H 13
Euston Avenue	Irymple, Red Cliffs, Cardross	Map 14, 14A; 23, 28	N-S 21-28; PP 19-24
Evans Lane	Merbein	Map 10	I 10
Evans Way	Mildura	Map 1	D 7
Eve Court	Mildura	Map 6	F 18
Evergreen Court	Mildura	Map 6	E 16
Ewins Road	Tutye	Map J	F 14
Excelsior Drive	Mildura	Map 1	D 8
Explorer Drive	Mildura	Map 6	H 18
Eyre Court	Mildura	Map 6	H 19
F			
Faheys Road	Merbein	Map 16	HH 7
Fairways Drive (private)	Mildura	Map 5	D 11
Farnsworth Lane	Merbein	Map 10	I 9
Farrell Street	Ouyen	Map 51	C 2-6
Fasham Street	Underbool	Map 55	A-D 5-6
Fawkner Court	Mildura	Map 7	I 15
Federation Drive	Mildura	Map 6	F 17-18
Feiglins Road	Nangiloc	Map D1	M 6
Felix Court	Mildura	Map 6	H 18
Fern Avenue	Irymple	Map 12; 24	U 13-15; TT 20-21
Fifteenth Street	Mildura, Irymple	Map 5-8, 12; 17, 22, 23	D-T 16; MM-SS 12-20
Fifth Street	Merbein West, Merbein	Map 20, 21	EE-JJ 11
Fifth Street	Nichols Point	Map 18, 19, 24	SS-TT 13-15
Fifth Street	Nichols Point	Map 3, 4	L-P 7

MILDURA RURAL CITY COUNCIL - ROAD DIRECTORY - INDEX

Street / Road Name	Locality	Map No.	Map Reference
Finch Court	Mildura	Map 6	F 12
First Street	Yelta, Merbein West, Merbein	Map 15	EE-GG 6
First Street	Nichols Point	Map 4; 19, 24	M-P 4-6; TT-UU 13-15
Fisher Lane	Merbein	Map 10	I-J 9
Fisher Lane	Murrayville	Map 60	B-C 5
Fitzroy Avenue	Red Cliffs	Map 11; 28	R-S 25-26; SS 25
Flamingo Drive	Mildura	Map 6	E-F 12-13
Fleetwood Court	Mildura	Map 6	E 17
Fletcher Lane	Merbein	Map 10	I 9
Fletcher Road	Werrimull	Map 39	C 5
Flett Lane	Irymple	Map 8	N 16
Flora Avenue	Mildura	Map 1, 5	B 8-13
Flora Avenue	Cabarita	Map 13; 21	B 22-26; KK 13-15
Floral Avenue	Mildura	Map 6	H 11
Floral Avenue East	Mildura	Map 6	H 11-12
Floral Avenue West	Mildura	Map 6	H 11-12
Flynn Drive	Mildura	Map 5	D 18
Flynn Walkway	Merbein	Map 10	K 9
Foley Lane	Torrita	Map 54	B-C 4
Forbes Drive	Merbein	Map 10	K 9
Forbes Lane	Murrayville	Map 60	B 4
Forbes Road	Red Cliffs	Map C; D1	L 5
Ford Close	Mildura	Map 6	F 14
Forrester Court	Nichols Point	Map 12; 24	R-S 9; UU 17
Forsyth Road	Murrayville	Map I	C 13-14
Foster Street	Merbein	Map 10	J 9
Fourteenth Street	Mildura, Irymple	Map 6, 7, 8, 12	E-U 13
Fourteenth Street	Mildura, Irymple	Map 17, 18, 23, 24	OO-TT 12-20
Fourth Street	Merbein	Map 10; 16	I 10; II 10
Fox Lane	Ouyen	Map 51A	C 4-5
Fox Road	Meringur	Map A, B	D-E 5
Francesca Drive	Irymple	Map 8	M 15
Francis Street	Murrayville	Map 60	A-B 3-6
Frangipani Court	Mildura	Map 6	H 15
Frankel Road	Patchewollock	Map K	L 16
Fraser Drive	Merbein	Map 10; 21	J 10; JJ 11
Fraser Road	Tempy	Map L	N 15
Fraser Road	Werrimull	Map B	F 5-6
Free Lane	Cowangie	Map I	D 14
Freeland Lane	Walpeup	Map K	J 13
Freeman Road	Red Cliffs	Map 11; 29	T 27; TT 27
Freshwater Court	Mildura	Map 6	H 18
Frith Road	Torrita	Map K	I 14
Fuller Street	Ouyen	Map 51	C-D 3
Fush Place	Mildura	Map 6	E 17

G

Gairns Road	Merrinee	Map C	I 4-5
Galah North Road	Ouyen	Map G; 52	K 10-13; A-C 1-3
Gallagher Lane	Mildura	Map 2A, 2B	F-G 8
Gambetta Court	Mildura	Map 6	H 15
Game Street	Merbein	Map 10	I-J 9
Gange Lane	Red Cliffs	Map 11	R-S 26
Garden Court	Mildura	Map 6	F 16
Gardenia Street	Mildura	Map 2; 2A	E 9; E 9
Garrett Court	Merbein	Map 10	K 10
Gayfield Road	Hattah	Map H	N 10
Geary Road	Red Cliffs	Map 28	RR 30

MILDURA RURAL CITY COUNCIL - ROAD DIRECTORY - INDEX

Street / Road Name	Locality	Map No.	Map Reference
Gem Place	Mildura	Map 1	D 8
George Irwin Road	Colignan	Map D1; 34	M 6; C-D 9
Georgia Terrace	Mildura	Map 6	E 17
Gersch Road	Walpeup	Map G	J 12
Gibbins Road	Ouyen	Map G; 52	L 13; C-D 1-3
Gibbs Road	Colignan	Map D, D1; 34	M 6-7; A-C 10
Gibbs Street	Birdwoodton, Cabarita, Mildura	Map 17, 21	LL 10-12
Gibson Road	Cowangie	Map J	E 12-13
Giddings Place	Mildura	Map 7	I 12
Gilbert Lane	Ouyen	Map 51A	B 3
Gill Court	Mildura	Map 5	D 17
Gina Close	Mildura	Map 6	E 13
Ginquam Avenue	Irymple, Nichols Point	Map 12; 23-24	Q 8-16; RR-TT 16-19
Glen Street	Walpeup	Map 53	B-C 4-6
Glover Lane	Ouyen	Map 51B	C 4
Glowrey Street	Ouyen	Map 51	B 2
Gnarr Road	Underbool	Map G, J, K; 55	H-I 12-14; C-D 2-4
Gniel Road	Ouyen	Map L	M-N 13
Golden Ash Drive	Mildura	Map 1	C-D 8
Golden Grove	Red Cliffs	Map 11	S 26
Goongee - Koonda Road	Carina, Murrayville, Cowangie	Map I, J	C-E 13
Goongee Road	Carina	Map I	B-C 13
Gordon Avenue	Colignan	Map D1; 33, 34	M 6; B 7-8
Gordon Avenue	Mildura	Map 13-14; 22	G-J 25-26; MM-NN 17-19
<i>Gordon Drive (Private)</i>	<i>Irymple</i>	<i>Map 7; 23</i>	<i>L 14; QQ 16</i>
Gothorp Road	Irymple	Map 14A; 23	Q 19; RR 20
Goulburn Avenue	Red Cliffs	Map 11	R-S 26
Gowrie Grove	Irymple	Map 8	N 16
Grace Road	Colignan	Map D1; 34	M-N 7; D 10
Grace Road	Ouyen	Map L	N 13
Grandview Way	Mildura	Map 1	B 10
Gray Road	Meringur	Map A	C-D 6
Gray Street	Murrayville	Map 60	A-C 3-5
Greenvale Parade	Mildura	Map 6	E 16
Greentek Close	Koorlong	Map C1	K 4
Gregory Street	Ouyen	Map 51	B 5
Grelis Court	Red Cliffs	Map 11	R 26
Grossman Court	Mildura	Map 6	H 17
Growlers Road	Underbool	Map J	H 14
Guava Street	Red Cliffs	Map 11	S 26-27
Gugger Lane	Mildura	Map 6	H 11
Guiseppa Drive	Red Cliffs	Map 11	S 26
Gum Street	Red Cliffs	Map 11	T 26
Gunamalary Road	Murrayville, Cowangie	Map I	C-D 15
Gunner Road	Underbool	Map K	I 14-15
Gypo Road	Cowangie	Map I	D 14
Gypsum Road	Carwarp, Iraak	Map C; D1	L 5

H

Habitat Court	Koorlong	Map 26; C1	KK 22; K4
Hahnel Lane	Ouyen	Map K	L 14
Hall Road	Mittyack	Map L; 63	P 14; B 3-4
Hamilton Lane	Merbein	Map 10	J 9
Hampton Court	Red Cliffs	Map 11	R 26
Hancock Lane	Mildura	Map 7	I 11
Hancock Street	Ouyen	Map 51	B 2
Hand Road	Red Cliffs	Map 14A; 28	W 21-22; SS 24

MILDURA RURAL CITY COUNCIL - ROAD DIRECTORY - INDEX

Street / Road Name	Locality	Map No.	Map Reference
Handley Lane	Werrimull	Map 39	B-C 5-6
Hannig Road	Walpeup	Map G, K	J 12-13
Hanswood Way	Mildura	Map 5	D 18-19
Harbourside Way	Mildura	Map 2; 2B	H 7-8; H 7-8
Harcoan Road	Werrimull	Map B	E 6
Hards Lane	Iraak	Map D1; 32	M 5; A 4
Hards Lane	Werrimull	Map B	G 4
Hards Road	Iraak	Map D1; 32	M 5; C 5
Hardwick Road	Ouyen	Map L	M 13
Harker Road	Meringur	Map A	B-C 5
Harmer Lane	Ouyen	Map 51B	C 2-3
Harmer Road	Meringur	Map A, B	C-E 4
Harmony Drive	Mildura	Map 6	G 17
Harold Street	Ouyen	Map 51	D 4-5
Harris Close	Irymple	Map 8	N 18
Harris Lane	Ouyen	Map 51A	B 4
Harris Road	Merbein South	Map 21	HH 15
Harrison Lane	Mildura	Map 2B	G8-9
Harrison Road	Ouyen	Map K	I 13
Hart Lane	Merbein	Map 10	I 9
Hartley Court	Mildura	Map 6	F 13-14
Harvard Court	Mildura	Map 3	J 8
Harvest Court	Mildura	Map 6	F 17
Harvey Court	Mildura	Map 6	E 16
Harvey Road	Underbool, Linga	Map J	G-H 13
Hassell Court	Irymple	Map 8	N 15
Hassell Street	Irymple	Map 8	N 16
Hastings Drive	Irymple	Map 14; 22	O 27; OO 22
Hatly Court	Mildura	Map 7	I 14
Hattah Robinvale Road	Hattah	Map H; 48	M-O 9; B 1-2
Haven Court	Koorlong	Map 26; C1	KK 22; K4
Havilah Crescent	Mildura	Map 6	G 13
Hawkes Lane	Mildura	Map 2B	H 8-10
Hawthorn Grove	Mildura	Map 6	G-H 12
Hayter Road	Boinka, Linga	Map J	G 13-14
Hazel Avenue	Mildura	Map 7	I 11-12
Hazel Road	Red Cliffs	Map 29	TT 27-28
Hazeldene Street	Mildura	Map 6, 7	H-I 12
Healthscope Court	Mildura	Map 6	E 11
Healy Road	Walpeup	Map G	J-K 11
Heaslip Road	Ouyen	Map H	M 10
Heath Street	Red Cliffs	Map 11	S 26-27
Heather Close	Mildura	Map 6	E 13
Hector Street	Mildura	Map 7	I-J 11
Heidi Court	Mildura	Map 1	C 9
Heintze Lane	Murrayville	Map 60	C 5
Helen Court	Mildura	Map 6	F 14-15
Heley Court	Mildura	Map 2; 2A	E 10; E 10
Henderson Place	Mildura	Map 2; 2B	H 10; H 10
Henderson Street	Ouyen	Map 51	D 4-5
Henschke Lane	Werrimull, Merrinee	Map B	G 6
Herbert Court	Mildura	Map 7	I 17
Heritage Court	Irymple	Map 8	N 14
Heron Avenue	Mildura	Map 2; 2A	E 8; E 8
Herston Drive	Mildura	Map 6	H 14
Hewett Road	Colignan	Map D1; 33, 34	M-N 6; C-D 8
Hewitt Road	Panitya	Map I; 61	A 14; B 1-8
Heytesbury Avenue	Red Cliffs	Map 11	R-S 26
<i>Hibiscus Drive (private)</i>	<i>Mildura</i>	<i>Map 6</i>	<i>G 14</i>
Hickmott Road	Ouyen	Map K	K 13
Higgins Road	Merrinee	Map B, C; 37	H 5; D 3-4

MILDURA RURAL CITY COUNCIL - ROAD DIRECTORY - INDEX

Street / Road Name	Locality	Map No.	Map Reference
Highview Court	Irymple	Map 8	M 18
Hillcrest Close	Mildura	Map 1	C 10
Hillview Road	Merbein West	Map 15	EE 7
Hiron Road	Kulwin	Map L	P 13
Hobbs Lane	Werrimull	Map B	F 5
Hocking Court	Merbein	Map 10	J 9
Hockings Road	Birdwoodton	Map 21	KK 12
<i>Hodges Way (Railways pvt)</i>	<i>Mildura</i>	<i>Map 2B</i>	<i>G 8</i>
Hogan Road	Kulwin	Map H; 62	P 12; A-B 2
Hogg Road	Yelta	Map 15	EE 5
Hollins Road	Red Cliffs	Map 14A; 28	T 27; QQ 24
Hollywood Boulevard	Mildura	Map 6	G 18-19
Holm Street	Murrayville	Map 60	B-D 6-7
Holney Grove	Irymple	Map 8	N 16
Holyoake Way	Mildura	Map 6	E 17
Homebush Court	Mildura	Map 6	E 14
Homestead Court	Mildura	Map 6	H 16-17
Honeymoon Hut Track	Ouyen	Map G	J-K 11
Honeysuckle Close	Mildura	Map 6	F 14
Honour Avenue	Merbein West	Map 15	FF 9-11
Hood Court	Mildura	Map 5	B 12
Hood Lane	Ouyen	Map 51A	B 5
Hopetoun Walpeup Road	Walpeup, Ouyen, Patchewollock	Map K; 53	J-L 13-15; C-D 4-7
Horne Road	Ouyen	Map G	L 12
Hornsey Park	Mildura	Map 7	I 11
Howard Road	Ouyen	Map K	L 13
Howie Lane	Red Cliffs	Map 11	R 26
Hoyle Road	Yelta	Map 15	DD 3
Hoyts Drive	Mildura	Map 6	G 19
Hugh King Drive	Mildura	Map 2; 2A, 2B	E-H 7-8; E-H 7-8
Hughes Street	Ouyen	Map 51	C-D 5
Hugo Court	Mildura	Map 1	C 10
Hulland Road	Patchewollock	Map K	J-K 16-17
Humphrey Lane	Mildura	Map 3	J-K 3-4
Hunt Street	Ouyen	Map 51	B 3-4
Hunter Street	Mildura	Map 6	G-H 12
Hunts Lane	Red Cliffs	Map 11	R 26
Hutchinson Street	Mildura	Map 3	I 8
Hyder Drive	Mildura	Map 6	F 14
Hydro Court	Mildura	Map 6	H 13
Hynam Road	Patchewollock	Map K	K 16
Hynes Court	Mildura	Map 3	I 8

I			
Ian Street	Mildura	Map 5	D 17
Ibis Place	Mildura	Map 6	F 13
Ilex Street	Red Cliffs	Map 11	R 26-27
Ilsley Road	Cardross	Map 14A; 28	U 31; PP 26
Immacolata Rise	Red Cliffs	Map 11	S 26
Indi Avenue	Red Cliffs	Map 11; 28	R-S 26; SS 26
Industrial Court	Irymple	Map 8	N 17
Ingwersen Street	Ouyen	Map 51	B 4
International Drive	Merbein	Map 10	K 9
Iraak Lake Road	Iraak	Map D; D1; 32	M 5; A-C 4-5
Iredale Court	Mildura	Map 6	E 16
Irving Street	Cowangie	Map 59	C 3
Irwin Road	Meringur	Map A	D 4
Irymple Avenue	Nichols Point, Irymple	Map 9, 4, 8, 14	O-P 3-19

MILDURA RURAL CITY COUNCIL - ROAD DIRECTORY - INDEX

Street / Road Name	Locality	Map No.	Map Reference
Irymple Avenue	Nichols Point, Irymple	Map 19, 24, 23	QQ-UU 14-19
Isaacs Lane	Red Cliffs	Map 11	S 26
Isabelle Court	Mildura	Map 7	I 15
Isaiah Way	Mildura	Map 3	K 7
J			
J K Monaghan Airstrip	Ouyen	Map L	M 13
Jacaranda Street	Red Cliffs	Map 11; 14A; 28	R 25-27; X 26; RR 26
Jacks Court	Mildura	Map 1	C 9-10
Jackson Road	Underbool	Map K	I 14
Jacob Court	Mildura	Map 6	E 18
James Cook Drive	Mildura	Map 6	H 18
James Court	Mildura	Map 6	H 13
James Lane	Red Cliffs	Map 14A; 28	V 27; QQ 26
James Lane	Murrayville	Map 60	A-B 3-4
Jamieson Avenue	Red Cliffs	Map 11	R-S 26-27
Jamieson Court	Mildura	Map 2; 2A	E 7; E 7
Jamieson Lane	Merbein	Map 10	I 9
Jandra Court	Mildura	Map 1	D 7
Jane Eliza Court	Mildura	Map 2; 2A	E 7; E 7
Janson Lane	Red Cliffs	Map 28	RR 30
Jardine Road	Ouyen	Map H	M 10-11
Jasmine Close	Mildura	Map 6	G 14
Jay Road	Ouyen	Map K	L 14
Jaylee Terrace	Mildura	Map 6	E 16-17
Jeffreys Lane	Red Cliffs	Map 14A; 28	X 31-32; QQ 28
Jenkins Place	Mildura	Map 2; 2A	E 9; E 9
<i>Jenner Court (private)</i>	<i>Mildura</i>	<i>Map 6</i>	<i>G 11</i>
Jenner Street	Merbein	Map 10	I 9
Jennys Way	Mildura	Map 6	H 18
Jessica Street	Colignan	Map 34	C 10
Jessie Court	Irymple	Map 8	N 16
Jewel Court	Mildura	Map 3	K 8
Jim Bathgate Road	Patchewollock	Map K	L 17
Joakim Court	Mildura	Map 6	E 11
Jobson Court	Mildura	Map 6	E 13
Jodie Court	Mildura	Map 6	F 14
Joe Court	Mildura	Map 6	E 19
John Court	Irymple	Map 8	N 16
John Monash Boulevard	Mildura	Map 6	F 18
John Road	Walpeup	Map G	J-K 12
Johns Road	Red Cliffs	Map 14A; 29	X 18-20; TT 23-24
Johns Street	Mildura	Map 7	I 12
Johns Way	Red Cliffs	Map D; D1	M 4-5
Johnson Drive	Irymple	Map 8	N 16
Johnson Street	Ouyen	Map 51	C 4-5
Jolly Road	Patchewollock	Map K	K 16
Jonasson Road	Cowangie	Map I	D 14-15
Jones Road	Irymple	Map 14; 22, 23	L-N 22; OO-PP 19
Jones Road	Kulwin	Map L	O 13
Jordan Avenue	Mildura	Map 1	D 9
Joseph Court	Red Cliffs	Map 11	S 26
Josie Court	Mildura	Map 7	I 13
Joyce Road	Torrita	Map G	I 12
Jubilee Drive	Mildura	Map 6	E-F 15
Jude Avenue	Mildura	Map 2; 2A	E 9; E 9
Julia Court	Mildura	Map 6	E 19
Julian Road	Mittyack	Map L; 63	P 13; B 1-2

MILDURA RURAL CITY COUNCIL - ROAD DIRECTORY - INDEX

Street / Road Name	Locality	Map No.	Map Reference
K			
Kaitlyn Court	Mildura	Map 6	E 18-19
Kalimna Drive	Mildura	Map 6	G-H 14
Kamira Court	Mildura	Map 6	H 14
Kane Drive	Mildura	Map 6	F 17-18
Karadoc Avenue	Nichols Point, Irymple	Map 9, 4, 8, 14	N-M 1-23
Karadoc Avenue	Nichols Point, Irymple	Map 19, 18, 23, 22	OO-UU 12-19
Karalanza Way	Mildura	Map 5	D 18-19
Karawinna North Road	Werrimull, Merrinee	Map B; 38	G 4-5; B-C 1-3
Karawinna South Road	Werrimull, Merrinee	Map B; 38	G 5-6; C 3-4
Karingal Court	Irymple	Map 8	M 16
Karina Drive	Mildura	Map 6	F 13
Karween North Road	Meringur	Map A; 43	C 4-5; B 1-2
Karween South Road	Meringur	Map A; 43	C 5-6; B 3-4
Katoomba Avenue	Irymple	Map 14; 22	K-L 24-25; NN 18-19
Kauri Street	Red Cliffs	Map 11	R 26-27
Kay Road	Ouyen	Map G	K-L 11
Keam Crescent	Mildura	Map 7	I 12
Keam Street	Mildura	Map 6, 7	H-I 12
Keating Avenue	Nichols Point	Map 9, 4; 19	O-P 2-4; UU 14
Keating Close	Merbein	Map 10	J 9
Kedmenec Drive	Mildura	Map 7	I 14
Keera Road	Cullulleraine, Wargan	Map B	G-H 3
Keillor Lane	Carwarp	Map 46	B-C 2
Kelly Court	Mildura	Map 6	H 14
Kelly Lane	Meringur	Map A	C 5
Kelly Road	Boinka	Map 57	B 1-3
Kelly Road	Werrimull	Map B	F-G 4
Kelvin Avenue	Mildura	Map 6	H 11-12
Kempe Road	Lindsay Point	Map A; 30	A 1-2; A 1-3
Kendall Lane	Merbein	Map 10	I-J 9
Kensington Court	Irymple	Map 7	L 16-17
Kent Court	Irymple	Map 7	L 16
Kenworthy Road	Red Cliffs	Map 14A; 28	W 26; RR 26
Kenyon Road	Red Cliffs	Map 29	TT-UU 30
Kenyon Street	Walpeup	Map 53	C 5
Kepeto Court	Mildura	Map 3	J 10
Kerr Road	Tempy, Mittyack	Map L	O 14
Kettle Lane	Cardross	Map 14A; 23	Q 26; PP 22
Kiata Drive	Mildura	Map 6	F 11-12
Kiewa Avenue	Red Cliffs	Map 11	R-S 27
Kilburn Court	Mildura	Map 6	G 15
Killara Court	Mildura	Map 6	H 14
Kilpatrick Lane	Irymple	Map 8	N 16
Kilpatrick Lane	Underbool	Map 55	B-C 1-4
King Avenue	Mildura	Map 3	I 8
King Road	Patchewollock	Map K	K 16
King Street	Werrimull	Map 39	B-C 5
Kingfisher Court	Mildura	Map 6	F 13
Kingston Avenue	Mildura	Map 3	I 9
Kinnersley Road	Boinka, Linga	Map J; 57	F 13-14; C 1-3
Kirby Lane	Carwarp	Map C; D1	L 6
Kittyhawk Court	Mildura	Map 3	J 8
Konnung Avenue	Red Cliffs	Map 29	UU 26-27
Kookaburra Court	Mildura	Map 6	F 12
Koorlong Avenue	Nichols Point, Irymple	Map 4, 8, 14	N 4-21
Koorlong Avenue	Nichols Point, Irymple	Map 19, 18, 23	PP-TT 14-19
Koorlong Avenue Extension	Irymple	Map 14; 22	N 28-30; NN 22
Kossman Court	Irymple	Map 7	L 16

MILDURA RURAL CITY COUNCIL - ROAD DIRECTORY - INDEX

Street / Road Name	Locality	Map No.	Map Reference
Kovac Court	Mildura	Map 1	D 8
Krake Road	Red Cliffs	Map 28	QQ 30
Kruse Lane	Murrayville	Map 60	C 4
Kruss Road	Torrita, Underbool	Map G, K; 54	I 12-13; A 2-4
Kuhanez Road	Merbein South	Map 21	II 13
Kulkyne Way	Red Cliffs, Iraak, Nangiloc, Colignan	Map C, D, H; D1; 28 - 29	L-N 4-7; SS-WW 30
Kulkyne Way	Red Cliffs, Nangiloc, Colignan	Map 32; 33, 34	A-D 4-8; A-D 1-13
Kulnine Road	Cullulleraine	Map B	G 3-4
Kulwin South Road	Kulwin	Map L; 62	P 13; B-D 2
Kunjara Court	Mildura	Map 6	H 14
Kuranda Avenue	Red Cliffs	Map 14A; 28	V 20; SS 23
Kurrajong Parade	Mildura	Map 6	F 11
Kurrajong Street	Red Cliffs	Map 11	S 26
Kyamber Court	Mildura	Map 6	E 16
Kyte Close	Mildura	Map 6	F 13
L			
Lacey Avenue	Lindsay Point	Map A; 30	A 2; A-C 2-3
Lachlan Court	Mildura	Map 3	K 7
Lachlan Parade	Red Cliffs	Map 11	S 25-26
Lackmann Road	Panitya	Map I	A 15
Lafranchi Lane	Ouyen	Map 51A	B 4
Laguna Court	Mildura	Map 7	I 19
Laila Court	Mildura	Map 1	D 9
Lainie Court	Mildura	Map 7	I 17
Lake Crescent	Mildura	Map 13; 22	G 24; MM 17
Lake Street	Cabarita	Map 13; 17	A 20; LL 12
Lakeside Court	Cullulleraine	Map 31	C 3
Lakeside Drive	Cabarita	Map 13; 21	A 21; KK 12-13
Lakeview Court	Mildura	Map 6	E 16
Lancaster Avenue	Irymple	Map 12; 24	T 15; SS-TT 20
Lancaster Court	Mildura	Map 3	J 7
Lane Road	Cowangie	Map I	D 14
Lanfranchi Road	Murrayville	Map I	B-C 13
Langdon Court	Mildura	Map 7	I 16
Langtree Avenue	Mildura	Map 2; 2B	G 8-10; G 8, G 9-10
Langtree Mall	Mildura	Map 2; 2B	G 9; G 9
Langtree Parade	Mildura	Map 2, 6; 2B	G 10-11; G 10
Lapthorne Court	Mildura	Map 6	H 14
Last Hope Track	Hattah	Map G; 48	L 9; A 3-4
Last Street	Murrayville	Map 60	A-C 4-6
Latimer Road	Ouyen	Map H	N 12
Latrobe Avenue	Red Cliffs	Map 11	S 27
Latta Road	Walpeup	Map K	J 13
Laughlin Road	Merbein	Map 15	FF-GG 9
Laurel Avenue	Nichols Point	Map 4, 12; 24	P-Q 7-8; TT-UU 15-16
Laurel Street	Red Cliffs	Map 11	R 26-27
Lauren Court	Merbein	Map 10	J 9
Lavender Court	Mildura	Map 1	D 8
Lavender Rise	Red Cliffs	Map 11	S 26
Lawler Lane	Merbein	Map 10	J 9
Lawler Street	Ouyen	Map 51	B 2
Lawrence Road	Cowangie	Map I	D 13
Lawrey Road	Walpeup	Map G	J 12
Lawson Street	Werrimull	Map 39	B 6
Lawsons Ridge	Mildura	Map 5	D 16-17
Layton Lane	Ouyen	Map 51B	C 2-3

MILDURA RURAL CITY COUNCIL - ROAD DIRECTORY - INDEX

Street / Road Name	Locality	Map No.	Map Reference
Le Amon Avenue	Mildura	Map 6	H 11
Le Couteur Road	Ouyen	Map G	L 12
Le Pedeleure Avenue	Mildura	Map 6	F 16-17
Le Poidevin Road	Werrimull	Map B	G 4-5
Leach Road	Torrita, Walpeup	Map G	J 12
Leachs Road	Red Cliffs	Map 28	RR 28
Leask Avenue	Mildura	Map 6	G 13
Lee Street	Red Cliffs	Map 29	VV 24
Leeder Lane	Merbein	Map 10	K 9
Leersen Road	Werrimull	Map B	G 4
Leicester Street	Mildura	Map 1	B-C 9-10
Leichhardt Drive	Mildura	Map 6	H 19
Leitpar School Road	Kulwin	Map H, L	P 12-13
Lemon Avenue	Mildura	Map 2; 2B	H 8-10; H 8-10
Lemon Place	Mildura	Map 2B	G-H 8
Leng Close	Nichols Point	Map 4	N 7
Lennon Lane	Meringur	Map 41	B-C 2
Leonard Street	Mildura	Map 3	I-J 10
Lever Court	Mildura	Map 6	H 15
Lever Jary Court	Red Cliffs	Map 11	S 26
Lewis Lane	Ouyen	Map 51A	B 3
Lewis Road	Colignan	Map H, D1; 34	M 7; C-D 11-12
Lewis Road	Linga	Map J; 56	G 13-14; B-C 1-3
Lewis Street	Cowangie	Map 59	C 2-3
Liberty Court	Mildura	Map 6	F 18
Lignum Avenue	Red Cliffs	Map 28-29	RR-TT 30
Lilley Drive	Mildura	Map 6	E-F 13-14
Lilley Lane	Mildura	Map 6	G 18
Lime Avenue	Mildura	Map 2; 2 B	G 8-10; G 8-10
Linden Close	Mildura	Map 7	K 13
Ling Lane	Red Cliffs	Map 11	S 26
Linney Drive	Mildura	Map 7	I 14
Linton Court	Mildura	Map 7	I 12-13
Lintons Lane	Mildura	Map 2B	G 8
Lisa Court	Mildura	Map 7	I 12
Litchfield Street	Merbein	Map 10	I 9
Little Cowra Road	Yelta	Map 15	EE-GG 6
Little Road	Tempy	Map L	N 15
Littlehales Road	Underbool	Map K	I 13
Liv Close	Mildura	Map 6	F 18
Living Drive	Merbein West	Map 15	FF 8-9
Lizlee Drive	Mildura	Map 6	F 18-19
Lochhead Avenue	Irymple	Map 8	M 16
Lock 10 Road	Wargan	Map C	I 2
<i>Lock 9 Drive (Crown Land)</i>	<i>Cullulleraine</i>	<i>Map B</i>	<i>F 3</i>
Lock 9 Road	Cullulleraine	Map B; 31	F 3-4; A-B 1-3
Lockett Road	Linga	Map J	G 13-14
Lockside Avenue	Mildura	Map 2; 2A	E 8; E 8
Loddon Avenue	Red Cliffs	Map 11	R 26
Lodwick Road	Ouyen	Map K	L 13-14
Logan Avenue	Mildura	Map 6	G 13
Logan Road	Paninya, Carina, Murrayville	Map I	A-B 13
Lonergan Road	Ouyen	Map H	M 11
Loop Road	Nichols Point	Map 9; 19	N 1-2; UU 13
Louisiana Court	Mildura	Map 6	E 17
Loveridge Street	Ouyen	Map 51	B 2-3
Lowan Avenue	Red Cliffs, Cardross	Map 14A; 28	W-X 31-34; QQ 28-30
Lowan Tank Road	Walpeup	Map K; 53	J-K 13; B-D 1-3
Loxton Road	Ouyen	Map G	K 11
Lubbo Street	Mildura	Map 6	H 11
Lucardie Road	Mittyack	Map L; 63	P 14; C-D 3

MILDURA RURAL CITY COUNCIL - ROAD DIRECTORY - INDEX

Street / Road Name	Locality	Map No.	Map Reference
Lucas Road	Merrinee	Map B	H 4
Luke Court	Mildura	Map 3	I-J 8
Luke Road	Mildura	Map 6	G 18
Lutge Lane	Murrayville	Map 60	C 4
Lyle Road	Iraak	Map D1; 32	M 5; B 3-4
Lynch Road	Underbool	Map K	I 14
Lynch Road	Meringur	Map A	C 5
M			
Mabel Avenue	Mildura	Map 2; 2B	H 8; H 8
MacGregor Road	Meringur	Map A	C 5
Macquarie Court	Mildura	Map 6	H 15
Macfarlane Lane	Ouyen	Map 51A	B 3-4
Macleane Lane	Mildura	Map 2; 2A	F8; F8
Macs Road	Merrinee	Map C; 25	I-J 4; DD-EE 22
Madden Avenue	Mildura	Map 2; 2B	G 8-10; G 8-10
Madison Close	Mildura	Map 7	I 15
Magain Lane	Kulwin	Map 62	B-C 3
Magnolia Avenue	Mildura	Map 2; 2B	H 8-10; H 8-10
Magnum Avenue	Koorlong	Map 26, 27	KK-LL 26-30
Mahogany Drive	Mildura	Map 6	F 14
Maiella Court	Irymple	Map 8	M 15
Main Avenue North	Merbein	Map 10	I 8-9
Main Avenue South	Merbein, Merbein South	Map 10; 16, 21	I 9-10; II 8-12
Majestic Court	Mildura	Map 7	I 15
Malbec Court	Mildura	Map 6	H 18
Malibu Drive	Cabarita	Map 13; 21	A 22; KK 13
Malkin Avenue	Underbool	Map 55	B 4-7
Mallee Highway	Ouyen, Walpeup, Torrita, Underbool, Linga, Boinka, Tutye, Cowangie, Murrayville, Panitya, Kulwin	Map 51; 52; 53; 54; 55; 56; 57; 58; 59; 60; 61; 62	A-D 5-6; A-D 3-8; A-D 2-5; A-D 3-4; A-D 4-5; A-D 2-4; A-D 2-3; A-D 2-4; A-D 2-3; A-D 3-4; B-C 1-8; B 1-4
Mallee Highway	Kulwin, Ouyen, Walpeup, Torrita, Underbool, Linga, Boinka, Tutye, Cowangie, Murrayville, Carina, Panitya	Map I, J, K, L; H	A-114-L13; L-P 12-13
Mallee Ridge Drive	Koorlong	Map 26; C1	KK 22; K 4
Maloney Drive	Mildura	Map 7	I 15
Mamengorooock Road	Underbool, Linga	Map J; 55	H 13; A 1-4
Manambar Road	Tutye	Map J	E 14
Manhattan Court	Mildura	Map 6	E 15
Manley Road	Ouyen	Map H	N-O 10-11
Mansell Drive	Mildura	Map 2; 2A	E 7; E 7
Maple Avenue	Koorlong	Map 21, 26	HH 17-19
Maribyrnong Court	Red Cliffs	Map 11	S 26
Marina Walk	Mildura	Map 2; 2B, 3	H 6-7; H 6-7, I 6-7
Marion Court	Mildura	Map 1	D 8
Marks Road	Red Cliffs	Map 14A; 29	W-X 19; TT 23
Marley Court	Mildura	Map 7	I 12
Marsden Drive	Mildura	Map 6	G 16
Marshall Road	Ouyen	Map L	M-N 13
Martin Avenue	Ouyen	Map 51	B 3
Martin Place	Mildura	Map 5	D 17
Martin Road	Underbool	Map K	I 14
Martin Street	Ouyen	Map 51	B 2
Martin Street	Irymple	Map 8	N 15
Mary Avenue	Mildura	Map 6	H 13

MILDURA RURAL CITY COUNCIL - ROAD DIRECTORY - INDEX

Street / Road Name	Locality	Map No.	Map Reference
Marziano Drive	Mildura	Map 6	E 18
Mason Court	Red Cliffs	Map 28	SS 28
Massey Close	Mildura	Map 1	C 10
Matchett Road	Ouyen	Map K	L 13
Matheson Street	Ouyen	Map 51	C 3
Mathewson Road	Birdwoodton	Map 13; 21	A-B 26-28; JJ 15
Matotek Court	Mildura	Map 6	G 15
Matthew Flinders Drive	Mildura	Map 6, 7	H-I 14-15
Matthews Lane	Red Cliffs	Map C	K 5
Mattschoss Road	Meringur	Map 44	B-C 2-3
Matulick Lane	Werrimull	Map B	F 4-5
Mayan Court	Mildura	Map 1	D 9-10
Mayfield Rise	Mildura	Map 6	F 14
Mazou Street	Merbein West	Map 15	FF 8
McBain Lane	Ouyen	Map 51A	B 5
McCahon Lane	Meringur	Map 41	B 2
McCarthy Road	Merbein South	Map 20	FF-GG 16
McCracken Street	Irymple	Map 12, 14A; 23	S-U 16-19; RR-TT 21
McDonald Road	Boinka	Map 57	B-C 3-4
McDonald Street	Werrimull	Map 39	B 6
McEdward Court	Mildura	Map 2; 2A	E 7-8; E 7-8
McEdward Street	Birdwoodton, Cabarita	Map 10; 13; 16, 21	K 10; A 21-24; II-KK 10-13
McErvale Street	Mittyack	Map 63	B 2-3
McEwan Lane	Carwarp	Map C, G	L 6-7
McGaffin Road	Meringur	Map 44	B 2-3
McGinniskin Road	Nichols Point	Map 4, 9; 19	N-O 2-3; UU 13
McGough Road	Cowangie	Map I	C-E 13
McGowen Lane	Irymple	Map 8	N 16
McGregor Road	Koorlong	Map 21	HH 16-17
McGregor Road	Ouyen	Map G	K-L 11
McIlvena Road	Ouyen	Map K	K 14
McIntosh Road	Tutye	Map J; 58	E 14; A 3
McIntyre Road	Ouyen	Map H	M 12
McKay Place	Mildura	Map 6	H 14
McKay Road	Ouyen	Map H	N 11-12
McKays Road	Birdwoodton	Map 21	JJ-KK 12
McKendrick Avenue	Mildura	Map 6	F 12-13
McKenzie Street	Murrayville	Map 60	A-D 3-4
McKinnon Lane	Walpeup	Map K	K 14
McKnight Road	Meringur	Map B	E 4
McLaren Court	Mildura	Map 6	F 16
McLaren Drive	Colignan	Map D1; 33, 34	M 6; B 7-9
McMillan Road	Merbein South	Map 21	HH 14-15
McNabb Lane	Carwarp	Map C	L 5
McNally Road	Cardross	Map 14A; 28	U 29; QQ 26
McPhee Road	Irymple	Map 14A; 23	Q-R 21-23; QQ 21-22
McSwain Road	Merrinee	Map C	I -J 4
McSwains Road	Birdwoodton	Map 10; 16, 21	J-K 10; JJ-KK 10-11
McVicar Road	Underbool	Map K	I 13
Mead Road	Walpeup, Torrita	Map K	J 14
Mead Street	Merbein	Map 10	J 9
Meadow Grove	Mildura	Map 6	E 16-17
Megaw Road	Boinka	Map J	F 14
Melia Avenue	Red Cliffs	Map 11	S 26-27
Melia Street	Red Cliffs	Map 11	S 26
Mellis Street	Red Cliffs	Map 14A; 23, 28	R-U 21-24; QQ-RR 22-23
Melrose Drive	Mildura	Map 6	E 16
Mena Road	Birdwoodton	Map 21	II-JJ 13
Mengler Road	Ouyen	Map G	K 11
Menzel Lane	Murrayville	Map 60	B 4
Mercer Street	Koorlong	Map 26	II-KK 23-25

MILDURA RURAL CITY COUNCIL - ROAD DIRECTORY - INDEX

Street / Road Name	Locality	Map No.	Map Reference
Merebin Court	Merbein	Map 10	K 9
Meridian Access Road	Walpeup	Map K; 53	J 13; A-C 2-4
Meridian Road	Yelta, Merbein West, Merbein South, Koorlong	Map 15, 20, 25	DD-EE 3-26
Meridian Road	Carwarp, Wargan, Merrinee, Murray-Sunset, Ouyen, Walpeup	Map C, G, K; 35	J 2-13; B 1-4
Merinda Court	Mildura	Map 6	G 14
Meringur North Road	Meringur	Map A; 42	D 4-5; B 1-4
Meringur South Road	Meringur	Map A; 42	D 5-6; A 4-8
Merle Court	Mildura	Map 1	D 7
Merlot Court	Mildura	Map 7	I 13
Merrett Road	Ouyen	Map K-L	L-M 14
Merrijig Avenue	Red Cliffs	Map 29	TT-UU 28-30
Merrinee North Road	Merrinee	Map B; 37	H 4-5; A 1-3
Merrinee South Road	Merrinee	Map B; 37	H 5-6; A 3-4
Metford Street	Mildura	Map 5; 17	A-B 18; LL 11
Michael Court	Mildura	Map 2; 2A	E 8; E 8
Mickan Road	Panitya, Carina	Map I	A-B 13
Middleton Road	Merbein West, Merbein South	Map 20	EE-FF 11
Midgley Lane	Mildura	Map 2B	G 8
Midgley Road	Merbein South	Map 20	FF 16
Miers Lane	Mildura	Map 2A	F 8-9
Milde Lane	Murrayville	Map 60	C 4
Miles Court	Mildura	Map 6	E 17
Milia Court	Mildura	Map 6	E 17
Miller Avenue	Mildura	Map 6	H 15
Millewa Avenue	Irymple	Map 14; 22, 23	L-O 19-24; OO-QQ 19
Millewa Road	Meringur, Murray-Sunset	Map A; 42, 43, 44	B-D 5; A-B 4; A-D 2-3; A-D 3
Millewa Road	Cardross, Red Cliffs, Koorlong	Map 27, 28	LL-RR 28-30
Millewa Road	Meringur, Merrinee, Werrimull, Meringur	35; 36; 37; 38; 39; 40; 41; 42	A-D 2-3; A-D 3; A-D 3; A-D 2-3; A- D 4-6A-D 2-3; A-D 2-3; B-D 4-6
Millewa Road	Meringur, Werrimull, Merrinee, Koorlong, Cardross, Red Cliffs	Map A, B, C	D-L 4-5
Milne Road	Red Cliffs	Map 14A; 28	V 24; RR 24
Mimosa Avenue	Mildura	Map 6	H 12
Minifie Road	Cowangie	Map E, F	D-E 12
Mirage Drive	Mildura	Map 6	H 18
Mission Road	Lindsay Point	Map 30	C 3-4
Mitchell Court	Mildura	Map 6	H 18
Mitchell Road	Linga	Map 56	B-D 2-4
Mitchell Street	Ouyen	Map 51	C 14
Mitchells Bore East Road	Murrayville	Map I	C 14
Mole Road	Patchewollock	Map K	K 17
Moll Road	Werrimull	Map B	F 5
Moloney Road	Patchewollock	Map K	K 16
Monaghan J K Airstrip	Ouyen	Map L	M 13
Monaghan Road	Ouyen	Map L	M 13
Monash Avenue	Underbool	Map 55	A-D 5
Monarch Court	Nichols Point	Map 12	S 9-10
Mondall Road	Iraak	Map D1	M 6
Montana Avenue	Cardross	Map 14A; 28	R 28-29; OO-PP 24
Montana Drive	Mildura	Map 6	E 17
Monteleone Lane	Merbein South	Map 21	II 13
Montrose Court	Mildura	Map 6	F 16
Moonah Court	Red Cliffs	Map 14A; 28	V 24; RR 24
Moonah Street	Red Cliffs	Map 14A; 28	U-V 23-26; QQ-RR 24

MILDURA RURAL CITY COUNCIL - ROAD DIRECTORY - INDEX

Street / Road Name	Locality	Map No.	Map Reference
Morkalla North Road	Meringur	Map A, 44	B 4-5; B 1-3
Morkalla South Road	Meringur	Map A, 44	B 5; B 3-4
Morning Rise	Koorlong	Map 26	KK 22
Morpung Avenue	Nichols Point, Irymple	Map 4, 8, 14; 24, 23	P 8-21; QQ-TT 16-20
Morris Road	Koorlong	Map 26	KK 24
Morrish Road	Ouyen	Map K	L 13
Morrison Plain Road	Murrayville, Cowangie	Map I, J	C-E 13
Morrison Road	Boinka, Linga	Map J	G 14-15
Mossop Street	Underbool	Map 55	C 4-6
Muir Road	Iraak	Map C; D1	L 5
Mulcra Road	Panitya, Carina, Murrayville	Map I	A-C 14
Mulga Street	Cardross	Map 14A; 28	S-U 29-30; PP 25
Mulga Street	Red Cliffs	Map 11	R 26
Mullroo Drive	Cullulleraine	Map 31	B 3
Munro Court	Merbein	Map 10	K 10
Munro Road	Walpeup	Map K	K 14
Munro Road	Ouyen	Map G	L 12
Murphys Lane	Murrayville	Map 60	B-C 5-6
Murphys Road	Walpeup	Map 53	C-D 4-7
Murray Avenue	Mildura	Map 2; 2A	E 8; E 8
Murray Avenue	Red Cliffs	Map 11	R 26-27
Murray Court	Red Cliffs	Map 11	R 27
Murrayview Court	Merbein	Map 10	J 9
Murrayville Nhill Road	Murrayville, Big Desert	Map I; 60	C-D 15-19; C-D 4-8
Murrayville North Road	Murrayville	Map E, I; 60	C 12-14; C 1-4
Muscat Court	Mildura	Map 6	G 15
Myall Crescent	Red Cliffs	Map 11	S 26
Myall Lane	Merbein	Map 15	GG 7-8
Myall Place	Mildura	Map 6	H 13
Myall Street	Red Cliffs, Cardross	Map 11; 14A; 27, 28	R 25; R-W 25-34; NN-RR 25-26
Myora Crescent	Mildura	Map 6	G 13
Myrtle Court	Irymple	Map 8	O 16
N			
Nabila Court	Mildura	Map 1	C 9
Nairn Lane	Ouyen	Map 51B	C 3
Namoi Avenue	Red Cliffs	Map 11	R 26
Nancy Court	Mildura	Map 6	F 14
Nardoo Street	Red Cliffs	Map 11; 14A; 28	R 26; W-X 26-27; RR26
Nash Court	Mildura	Map 6	H 13
Nash Lane	Mildura	Map 2A	F 9-10
Nealie Street	Cardross	Map 14A; 28	U-V 29-31; PP-QQ 26
Neds Corner Road	Neds Corner	Map A	D 2-4
Nemtsas Lane	Yelta	Map 15	EE 4
Nerrum Avenue	Red Cliffs	Map 29	TT 24-26
Nestor Road	Walpeup	Map K; 53	J 13; A 1-2
Nevada Court	Mildura	Map 6	H 19
Neville Court	Mildura	Map 7	I 13
Newey Road	Red Cliffs	Map 14A; 28	T 25; QQ 23-24
Newman Close	Mildura	Map 6	G 19
Newman Road	Mittyack	Map L	O 13
Newton Avenue	Irymple	Map 12, 14A; 23	S-U 16-19; SS 20-22
Ngallo North Road	Panitya, Carina	Map I	B 14
Ngallo Road	Panitya, Carina, Murrayville	Map I	A-C 15
Ngallo South Road	Panitya, Carina	Map I	B 14-16
Nicholas Avenue	Mildura	Map 6	E 18
Nicholls Court	Red Cliffs	Map 11	R 26

MILDURA RURAL CITY COUNCIL - ROAD DIRECTORY - INDEX

Street / Road Name	Locality	Map No.	Map Reference
Nihill Street	Ouyen	Map 51	B 5-6
Nineteenth Street	Mildura, Irymple, Cardross	Map 13, 14; 21, 22	F-P 27-29; KK-OO 17-22
Ninth Street	Mildura	Map 1, 2, 3; 2A, 2B	D-I 9; E-H 9
Nixon Road	Irymple	Map 14; 22	M 27; NN 21
No. 6 Bore Road North	Murrayville	Map I	B 12-14
No. 6 Bore Road South	Murrayville	Map I	B 14-15
Noble Court	Mildura	Map 6	G 15
Nonda Close	Mildura	Map 6	F 12
Noonan Lane	Carwarp	Map 46	B-C 3
Norman Road	Merbein West	Map 15	EE-FF 9
North Five Chain Road	Panitya, Carina, Murrayville, Cowangie	Map I	A-D 14
North West Angle Road	Carwarp	Map C; 46	K-L 5-6; A-B 1
North West Road	Ouyen	Map G, H; 51	L-M 11-12; A-B 1-2
Nowingi Line Track	Carwarp	Map G; 47	J-L 7-8; B 3-4
Noyce Court	Mildura	Map 6	H 13
Nulla Street	Red Cliffs	Map 11	R 26
Nulty Lane	Carwarp, Nangiloc	Map C; D1	L 6
Nunn Road	Meringur	Map A	C 5-6
Nunn Road	Ouyen	Map K; 52	L 13; A-B 4-7
Nursery Ridge Road	Red Cliffs	Map 11; 29	S-T 26; SS-VV 26
Nyang South Road	Torrita	Map K; 54	I 14; C-D 4-6
Nyora Court	Irymple	Map 8	O 15

O

Oak Avenue	Birdwoodton	Map 13; 21	A-B 27-29; JJ 13-16
Oak Avenue	Mildura	Map 6	H 12
Oakley Lane	Murrayville	Map 60	A-B 4
Oasis Boulevard	Mildura	Map 6	H 18-19
O'Bryan Street	Merbein	Map 10	J 9
O'Callaghan Lane	Ouyen	Map H	N 12
O'Connell Road	Meringur	Map A	B 4
O'Day Road	Wargan	Map B, C	H 3-4
O'Dea Lane	Murrayville	Map 60	B-C 5
Oke Street	Ouyen	Map 51	B 4-5
Old Calder Highway	Hattah	Map H; 49	M 8-10; A-B 1-3
Old Cureton Avenue	Irymple	Map 12; 24	U-V 16; TT 21
Old Dairtnunk Road	Irymple	Map 14; 22	O 25-26; OO 21
Old Kia Road	Ouyen	Map H; 50; 51	M 11-12; B 1-4; B 1-2
Old Mail Road	Lindsay Point, Murray- Sunset, Neds Corner, Cullulleraine, Wargan	Map A, B, C; 15; 30	A-J 2-3; DD 8; C-D 2-3
Old Ouyen Road	Patchewollock	Map K	L 15
Old School Road	Carwarp	Map 46	B-C 2-3
Old Stewart School Road	Red Cliffs	Map 29	TT 29-30
Old Walpeup Road	Patchewollock, Walpeup	Map K	J-K 14-16
Old Wentworth Road	Yelta	Map 15	EE-FF 4
Olive Avenue	Mildura	Map 2; 2A	F 8-10; F 8-10
Olive Grove	Mildura	Map 2; 2A	F 10; F 10
Olivewood Drive	Mildura	Map 6	H 17
Olivia Drive	Mildura	Map 5; 6	D-E 18-19
Olympic Way	Mildura	Map 6	E 14
Ontario Avenue	Mildura	Map 2, 6, 13; 2A	E 7-26; E 7-10
Ontario Park Drive	Mildura	Map 6	E 18
Oombah Street	Red Cliffs	Map 11	R 26
Opal Court	Mildura	Map 6	F 15
Opray Court	Mildura	Map 1	D 9
Oram Court	Mildura	Map 6	F 13
Orana Court	Irymple	Map 8	N 15-16

MILDURA RURAL CITY COUNCIL - ROAD DIRECTORY - INDEX

Street / Road Name	Locality	Map No.	Map Reference
Orange Avenue	Mildura	Map 2; 2B	G 8-10; G 8-10
Orlando Court	Mildura	Map 7	I 15
O'Rourkes Road	Merbein South	Map 21	HH 15
O'Shannessy Road	Walpeup	Map K	K 14
Oswald Court	Mildura	Map 6	H 14
Ouyen Patchewollock Road	Ouyen, Patchewollock	Map K, L	K-M 13-15
Ovenden Road	Ouyen	Map L	N 14
Ovens Avenue	Red Cliffs	Map 11	S-T 26-27
Ovey Road	Red Cliffs	Map 29	UU 27
Owen Road	Meringur	Map 42	A-D 5
Oxley Court	Mildura	Map 6	H 19
P			
Pacino Court	Mildura	Map 6	G 18
Paignie Road	Walpeup	Map G, K	J-K 12-13
Pallarang Road	Cowangie	Map I; 59	D 13-14; C 1-2
Palm Court	Irymple	Map 8	N 15
Palm Court	Merbein	Map 10	J-K 9
Palm Springs Drive	Mildura	Map 7	I 18-19
Palmer Road	Merbein South	Map 21	HH 14
Panitya North Road	Panitya	Map E, I; 61	A 11-14; A-B 2
Panitya South Road	Carina	Map I; 61	A 14-16; B-D 2
Panorama Drive	Mildura	Map 6	E-F 16-18
<i>Paperbark Court (private) off Hibiscus Drive</i>	<i>Mildura</i>	<i>Map 6</i>	<i>G 14</i>
Papershell Avenue	Lindsay Point	Map A; 30	A 2; B-C 3-4
Parallel Road	Ouyen, Walpeup, Torrita	Map G, H; 50	I-M 12; A-B 3
Park Lane	Nichols Point	Map 9; 19	M-N 1; UU 11-12
Park Street	Merbein	Map 10	J 9
Park Street	Nichols Point	Map 9; 19	K-M 1-2; TT-UU 11
Park Street	Red Cliffs	Map 11	S 26
Park Way	Mildura	Map 6	F 18
Parliament Court	Mildura	Map 6	F 17
Pasadena Grove	Mildura	Map 6	G-H 12
Paschendale Avenue	Yelta, Merbein South, Merbein West, Merbein	Map 15, 20	FF 4-15
Pasquale Court	Red Cliffs	Map 11	S 26
Patching Road	Mittyack	Map L	O-P 14
Pate Street	Nichols Point	Map 4; 19	O-P 4; UU 14
Patricia Drive	Mildura	Map 6	F 14
Patterson Avenue	Mildura	Map 6	E 11
Paul Place	Mildura	Map 3	J 9
Pawson Avenue	Cardross, Koorlong, Red Cliffs	Map 14, 14A; 27, 28	N-U 23-31; MM-RR 23
<i>Peach Avenue</i>	<i>Mildura</i>	<i>Map 13; 21</i>	<i>E-F 29-31; KK 17-19</i>
Pearl Avenue	Mildura	Map 2; 2B	H 9-10; H 9-10
Pearse Court	Mildura	Map 6	F 16
Pearson Road	Ouyen	Map H	M-N 11
Pedler Lane	Red Cliffs	Map 11	R 26
Pegler Avenue	Mildura	Map 2; 2A	E 7; E 7
Pelican Close	Mildura	Map 6	F 13
Pendlebury Road	Ouyen	Map K; 53	J-L 13; C-D 3
Penny Road	Ouyen	Map L	M 14
Perkins Road	Cowangie	Map I	D 15
Perrier Court	Irymple	Map 8	N 15
Perry Street	Mildura	Map 3	J 10
Perryman Lane	Merbein	Map 10	J 9
Peter Close	Red Cliffs	Map 11	S 26
Peter Court	Mildura	Map 1	D 9

MILDURA RURAL CITY COUNCIL - ROAD DIRECTORY - INDEX

Street / Road Name	Locality	Map No.	Map Reference
Peter-John Court	Mildura	Map 1	C 10
Petrucci Way	Mildura	Map 1	C 9
Pettitt Lane	Merbein	Map 10	J 9
Pevensey Grove	Mildura	Map 1	D 7-8
Pfeiffer Road	Ouyen, Tempy	Map L	N 14-15
Philippa Crescent	Mildura	Map 6	E 18
Pia Court	Mildura	Map 7	I 17
Pianta Road	Irymple	Map 8	N 15
Pickering Road	Meringur	Map A	D 6
Pickering Road	Kulwin	Map H	P 12
Pickering Street	Ouyen	Map 51	B 5
Pietro Court	Mildura	Map 6	E 17-18
Pine Avenue	Mildura	Map 2; 2A	F 8-10; F 8-10
Pine Plains Road	Patchewollock, Big Desert	Map K	J 16
Pine Street	Red Cliffs	Map 11	T 26-27
Pine Tank Road	Meringur	Map A	C 4
Pink Lakes Road	Linga	Map J; 56	G-H 13; D 1-2
Pirlta North Road	Merrinee	Map C; 36	I 4-5; B 1-3
Pirlta Road	Merrinee	Map C	I 4
Pirlta South Road	Merrinee	Map C; 36	I 5-6; B 3-4
Pirro Road	Tempy	Map L	N 15
Plane Tree Drive	Mildura	Map 7	I 13-14
Plant Court	Mildura	Map 6	G 16
Plantation Street	Mildura	Map 6	F-G 15-16
Pohlner Road	Kulwin	Map L	P 13
Pole Road	Torrita, Underbool	Map K; 54	I 14; A 4-6
Pollifrone Court	Mildura	Map 6	F 19
Pollys Way	Mildura	Map 6	F 18
Ponde Street	Red Cliffs	Map 14A; 28	V-X 29-33; PP-QQ 27
Ponderosa way	Mildura	Map 7	I 18-19
Poole Road	Ouyen	Map G	L 12
Poole Street	Murrayville	Map 60	A-C 3-5
Poplar Parade	Mildura	Map 6	F 11
Popular Alm Court	Mildura	Map 1	D 10
Potter Road	Ouyen	Map G, H	L-M 11
Powell Road	Mittyack	Map L	P 14
Power Lane	Merbein	Map 10	J 9
Prange Road	Mittyack	Map L	P 14
Pratt Road	Merrinee	Map C	I 3
Preston Road	Mittyack	Map L	P 13-14
Primrose Drive	Mildura	Map 6	F-G 14-15
Princes Street	Mildura	Map 6	G 12
Pritchard Lane	Cardross	Map 14A; 28	W 31; QQ 27
Pryse Lane	Torrita	Map 54	A-C 3
Psyche Bend Road	Irymple	Map 12; 24	T-V 11; UU-VV 19-20
Pullen Lane	Merbein	Map 10	J-K 9
Puls Road	Torrita	Map K	I 14
Pumps Road	Red Cliffs	Map 11, 29	T 25; TT-VV 25
Purdue Road	Cowangie	Map I	D 14
Purnya Road	Linga	Map J	G 13
Pyap Court	Mildura	Map 1	D 8
Q			
Quail Court	Mildura	Map 6	F 12
Quandong Avenue	Merbein	Map 16	HH 8-9
Queens Way	Irymple	Map 14; 22	M-N 24-25; OO 20
Quena Street	Red Cliffs	Map 14A; 28	X 32; QQ-RR 28

MILDURA RURAL CITY COUNCIL - ROAD DIRECTORY - INDEX

Street / Road Name	Locality	Map No.	Map Reference
R			
Racecourse Road	Nichols Point	Map 3, 9; 19	K-L 2-3; TT 12
Racecourse Track	Merbein	Map 10; 16	J8; JJ 8
Railway Avenue	Merbein	Map 10	I 9
Railway Crescent	Irymple	Map 8	O 17
Railway Terrace	Ouyen	Map 51	B 6
Rainbow Street	Merbein	Map 10	I 9
Rambling Way	Mildura	Map 6	G 14
Ramsay Court	Red Cliffs	Map 11	R 26
<i>Ramsay Court (private)</i>	<i>Mildura</i>	<i>Map 2; 2A</i>	<i>F 10; F 10</i>
Ranfurly Way	Merbein, Birdwoodton, Mildura	Map 1, 2, 5; 16-18	A-G 10-15; II-PP 9-11
Ranger Court	Mildura	Map 1	D 7
Ransom Court	Mildura	Map 6	H 12-13
Raymond Court	Mildura	Map 2; 2A	E 10; E 10
Recreation Avenue	Irymple	Map 8	M-N 16
Recreation Road	Murrayville	Map 60	B-C 3
Red Cliff Avenue	Cardross	Map 27	KK-MM 25
Red Cliff Avenue Extension	Cardross	Map 27	MM 23-25
Redford Court	Mildura	Map 6	G 18
Redgum Track	Merbein	Map 10; 16	J-K 8-9; JJ-KK 8
Reed Road	Colignan	Map D1; H; 34	M 7; M 7; C-D 12-15
Reed Street	Murrayville	Map 60	B-C 4-6
Regal Court	Mildura	Map 6	F 15
Regency Parade	Mildura	Map 6	F 15
Regent Drive	Colignan	Map D1	N 7
Regina Avenue	Cabarita	Map 13; 21	A 21-23; KK 13
Regina Avenue	Mildura	Map 1, 5	A 9-11
Reilly Lane	Carwarp	Map 46	C 3
Reilly Street	Merbein	Map 10	J-K 9-10
Rendall Road	Linga	Map 56	B-C 3
Renee Court	Mildura	Map 6	F 17
Renniks Street	Mildura	Map 2; 2A	E 9; E 9
Renshinkan Court	Mildura	Map 5	D 16
Reserve Road	Red Cliffs	Map 11	T 26-27
Reservoir Road	Underbool	Map 55	C-D 3-4
Retreat Cpirit	Koorlong	Map 26; C1	KK 22; K 4
Reuben Lock Court	Mildura	Map 6	F 18
Reynolds Court	Mildura	Map 6	G 18
Rhodes Lane	Cardross	Map 14A; 27	Q 34; MM-NN 25
Rhymney Court	Mildura	Map 6	E 18
Ribarits Court	Mildura	Map 1	D 10
Richardson Avenue	Red Cliffs	Map 11	R-S 27
Richardson Grove	Mildura	Map 6	F 13
Richardson Road	Patchewollock	Map K	L 15
Richardson Street	Walpeup	Map 53	A-C 4-6
Ridge Court	Mildura	Map 6	H 15
Riesling Court	Mildura	Map 7	I 13
Rifle Range Road	Carwarp	Map C	L 5
Rigby Road	Merbein South	Map 21	II 15
Risbey Court	Mildura	Map 6	H 17
Risbey Lane	Mildura	Map 2B	G 8-10
Rita Drive	Mildura	Map 6	E 18
Ritchie Street	Ouyen	Map 51	C 2-5
Rivanna Court	Mildura	Map 6	F 16
River Avenue	Birdwoodton, Merbein, Merbein South, Koorlong	Map 16, 21, 20	GG-KK 9-17
River Avenue	Merbein	Map 10	J-K 9-10
River Boulevard	Mildura	Map 3	J-K 3
River Boulevard	Mildura	Map 3; 18, 19	I-K 3-4; SS-TT 11

MILDURA RURAL CITY COUNCIL - ROAD DIRECTORY - INDEX

Street / Road Name	Locality	Map No.	Map Reference
River Parade	Mildura	Map 2; 2A	E 8; E 8
River Road	Hattah	Map H	N 10
River Road (<i>State Forest</i>)	Mildura	Map 1; 18	A-D 4-8; PP-QQ 7-8
Riverside Avenue	Mildura, Cabarita	Map 1, 5, 13	D 7-10, D 16-26
Riverside Avenue	Mildura, Cabarita	Map 18,17, 22, 21	KK-PP 9-16
Riverview Way	Mildura	Map 1	D 6
Rix Lane	Merbein	Map 15	GG 6
Robbins Lane	Werrimull	Map B	E 4
Robert Street	Red Cliffs	Map 11	R 26
Roberts Close	Irymple	Map 8	N 18
Roberts Lane	Merbein	Map 10	J 9
Roberts Road	Nichols Point	Map 4; 19	M 4-5; TT13
Roberts Road	Tempy	Map L	O 15
Roberts Street	Irymple	Map 12; 23	S-T 15-16; SS 20
Robertson Lane	Cullulleraine, Wargan	Map B	G 3
Robinson Road	Iraak	Map D1; 32	M 5; A 5
Robyn Court	Irymple	Map 8	M 16
Rockhole Road	Panitya	Map E	A-B 11
Rodeo Drive	Mildura	Map 7	I 15
Rodger Street	Mildura	Map 7	J 12
Rodi Court	Mildura	Map 6	E 11
Rodney Court	Mildura	Map 1	D 8
Rodwells Road	Birdwoodton	Map 21	JJ 11-12
Rogers Lane	Merbein South	Map 20	FF 15
Rogers Road	Merrinee	Map B	G-H 4
Ropers Road	Cardross	Map 14A; 27	R-T 30-34; OO 24-27
Rose Street	Mildura	Map 2; 2A	F 9; F 9
Rose Street	Yelta	Map 15	GG 4
Rosemont Avenue	Mildura	Map 6	G 11-12
Ross Road	Panitya	Map I	A 14-15
Ross Road	Patchewollock	Map K	L 15
Rothbury Grove	Mildura	Map 2; 2A	E 8; E 8
Rowan Road	Underbool	Map J	H 13
Rowe Parade	Red Cliffs	Map 11	S 26
Rowe Road	Merrinee	Map B, C	H 4
Rowe Street	Ouyen	Map 51	B 2-5
Rownack Road	Ouyen, Mittyack	Map L	N-O 14
Rowse Court	Mildura	Map 1, 5	B 10-11
Roy Harwood Drive	Irymple	Map 8	N 14-15
Royal Court	Mildura	Map 6	F 16
Ruby Avenue	Mildura	Map 2; 2B	H 8; H 8
Ruchel Road	Meringur	Map A	D 4-5
Rudds Road	Iraak	Map D, D1; 32	M 6; C-D 6-7
Rural Drive	Mildura	Map 1	D 7
Rusbridge Road	Carina, Murrayville	Map I	B-C 13
Rusticana Court	Mildura	Map 6	G 14-15
Ryan Road	Kulwin	Map H	P 12
Ryan Road	Merrinee	Map C; 25	I-J 4; DD-EE 26
Rydal Avenue	Mildura	Map 3	J 10

S

Sahara Court	Mildura	Map 6	H 18
Salt Bore Road	Cowangie	Map I	D 13-14
San Mateo Avenue	Mildura	Map 18,17,22,26	RR-JJ 11-21
San Mateo Avenue	Mildura	Map 2, 6, 13; 2B	H 8-34; H 8-10
<i>San Mateo Court (private)</i>	<i>Mildura</i>	<i>Map 2B</i>	<i>H 10</i>
Sanders Street	Merbein	Map 10	I 9
Sandhill Court	Mildura	Map 6	H 18
Sandilong Avenue	Irymple, Nichols Point	Map 3, 7, 14	L 4-22

MILDURA RURAL CITY COUNCIL - ROAD DIRECTORY - INDEX

Street / Road Name	Locality	Map No.	Map Reference
Sandilong Avenue	Irymple, Nichols Point	Map 18, 23, 22	OO-SS 13-18
Sandilong Avenue Extension	Irymple	Map 14; 22	L 26-30; MM-NN 20-21
Sandown Drive	Mildura	Map 3, 7	K 10-11
Sandpiper Drive	Mildura	Map 6	F 12
Sandy Lane	Cardross	Map 14A; 27	R 29; OO 24
Sandy Lane	Colignan	Map D1; 34	N 7; D 15
Sapphire Court	Mildura	Map 6	F 15
Sarah Court	Mildura	Map 3	J 8
Sargent Avenue	Mildura	Map 7	I 11
Sarnia Avenue	Mildura	Map 6	H 11
Sauer Court	Mildura	Map 6	H 12-13
Sawmill Road	Yelta	Map 15	GG 4
Scase Road	Koorlong	Map 26	KK 22
Scherger Drive	Mildura	Map 6	E 11-12
Scherger Lane	Werrimull	Map B	F 4
Schilling Road	Meringur	Map A	D 4
School Road	Kulwin	Map 63	B-C 3
Schroeders Road	Murrayville	Map 60	A-B 6
Schultz Road	Kulwin	Map L	P 13
Scott Crescent	Mildura	Map 3	I-J 10
Scott Lane	Carwarp	Map C	K 6
Scott Road	Kulwin	Map L	P 13
Scott Road	Ouyen, Walpeup	Map K	K-L 14
Scott Street	Ouyen	Map 51	B 3-5
Scout Hall Road	Red Cliffs	Map 29	UU 27-29
Sculthorpe Road	Nangiloc	Map D, D1; 33	M 6; B 1-7
Sebastian Court	Mildura	Map 6	E 14
Second Street	Merbein	Map 15, 16	GG-HH 7
Seggie Street	Merbein	Map 10	I 9
Selkrig Lane	Murrayville	Map 60	C 4
Semmens Crescent	Mildura	Map 6	H 14-15
Settlement Road	Meringur, Merrinee, Werrimull, Murray-Sunset	Map A-C, E-G	B-J 7
Settlement Road	Merbein West	Map 15	FF 8-9
Settlers Drive	Mildura	Map 6	H 17
Seventeenth Street	Birdwoodton, Mildura, Cabarita, Irymple	Map 13, 14; 21, 17, 22	A-M 22; KK-OO 12-19
Seventh Street	Merbein South	Map 20, 21	FF-II 13
Seventh Street	Mildura	Map 2, 3; 2A, 2B	E-I 8; E-H 8
Seventh Street East	Mildura	Map 3	I-J 8
Seventh Street Extension	Birdwoodton	Map 21	II-JJ 14
Seymours Road	Red Cliffs	Map 28	SS 29
Shaddock Court	Ouyen	Map 51	D 5
Shaddock Road	Walpeup, Ouyen	Map K; 52	J-K 13; A 3
Shakira Court	Mildura	Map 1	C 9-10
Sharland Street	Mildura	Map 6	F 11
Sharrock Street	Murrayville	Map 60	B-C 4-7
Shean Road	Tempy	Map L	M 15
Sheoak Avenue	Mildura, Koorlong	Map 13; 21, 26	B-E 29-34; JJ 16-20
Shepherd Lane	Ouyen	Map 51A	B 5
Sheridan Court	Mildura	Map 6	G 15
Sheridan Crescent	Red Cliffs	Map 11	S-T 26
Sherring Way	Mildura	Map 6	E 18
Shillidays Lane	Mildura	Map 2B	G 8-10
Shimmen Lane	Ouyen	Map 51A	B 5
Shimmin Lane	Merbein	Map 10	I 9
Shiraz Court	Mildura	Map 7	I 12-13
Short Road	Hattah	Map H	N 10
Simmons Road	Merrinee	Map C	H-I 4
Simon Court	Red Cliffs	Map 11	S 26
Simon Road	Carina, Panitya	Map I	A 13-14

MILDURA RURAL CITY COUNCIL - ROAD DIRECTORY - INDEX

Street / Road Name	Locality	Map No.	Map Reference
Simpson Lane	Werrimull	Map B	F 5
Sirius Court	Mildura	Map 6	E 14
Sixteenth Street	Mildura, Irymple	Map 5-8; 13, 14, 14A; 17, 22, 23	C-P 19; D-R 19; MM-RR 13-20
Sixth Street	Merbein, Merbein South	Map 20, 21	FF-II 12
Sixth Street	Mildura	Map 1, 2; 2A	D-E 7; E 7
Sky Court	Mildura	Map 6	G 17
<i>Sloane Court (private)</i>	Mildura	Map 6	F 13
Smith Close	Mildura	Map 6	F 14
Smith Lane	Ouyen	Map 51A	B 4
Smith Road	Kulwin	Map L	O-P 13
Smith Street	Merbein	Map 10	I 9
Snowy Avenue	Red Cliffs	Map 11	S 27
<i>Sobee Place (Parkland)</i>	Mildura	Map 3	J 9
Soho Court	Mildura	Map 6	E 15
Sotiri Court	Mildura	Map 6	F 17-18
South Five Chain Road	Panitya, Carina, Murrayville	Map I	A-C 15
South Road	Murrayville, Cowangie, Tutye, Boinka	Map I, J	C-F 15
South Street	Red Cliffs	Map 11	R-S 27
South Street	Underbool	Map 55	A-D 6
South West Angle Road	Carwarp	Map C; 46	L 6; B 4
Sovereign Court	Mildura	Map 6	E 15
Spargo Lane	Merbein	Map 10	I 9
Spectacle Lake Road	Hattah	Map G	L 9
Spitfire Court	Mildura	Map 3	K 8
Springfield Drive	Mildura	Map 7	I 15-16
St. Andrews Drive	Cabarita	Map 13; 21	A 21-22; KK 13
St. Neots Court	Mildura	Map 6	H 13
Stanbrook Road	Werrimull	Map B	F 5-6
Stanford Rise	Mildura	Map 5	D 16
Star Court	Mildura	Map 6	E 16
Steedman Lane	Mildura	Map 2A	F 8-10
Steele Road	Ouyen	Map K, L	L-M 14
Stephanie Street	Mildura	Map 6	E-F 19
Stephens Road	Red Cliffs	Map 14A; 28	U 26-27; QQ 24
Sterling Drive	Mildura	Map 6	E 15-16
Steve Collett Drive	Nangiloc	Map D, D1; 33	M 6; A-B 3-4
Steven Street	Mildura	Map 2; 2A	E 8; E 8
Stewart Road	Red Cliffs	Map 11, 29	S-T 27; SS-VV 27-28
Stock Route Road	Cowangie, Tutye, Boinka, Linga, Underbool, Torrita, Walpeup	Map J, K; 58	E-J 14; A-D 2-4
<i>Stockdale Court (private)</i>	Mildura	Map 6	F 13
Stockmans Drive	Irymple	Map 8	N 14
Stonehouse Court	Koorlong	Map C	J 4-5
Stone Road	Torrita	Map K; 54	I 13; C 1-3
Stones Drive	Merbein	Map 10	K 9
Storer Road	Merbein South	Map 20	GG 13
Streisand Court	Mildura	Map 6	G 19
Stuart Avenue	Mildura	Map 2; 2A	E-F 10; E-F 10
Sturt Court	Mildura	Map 6	H 18
Sturt Highway	Cullulleraine		31 A-D 3
Sturt Highway	Merbein South, Koorlong, Birdwoodton, Mildura	Map 20,21,22,17,18	DD-RR 17-11
Sturt Highway	Mildura, Birdwoodton, Koorlong	Map 2, 6, 13; 2B	A-G 7-31; G-H 7-10
Sturt Highway	Wargan, Merrinee, Cullulleraine, Werrimull, Neds Corner, Meringur, Murray-Sunset	Map A-C	A-L 3-4

MILDURA RURAL CITY COUNCIL - ROAD DIRECTORY - INDEX

Street / Road Name	Locality	Map No.	Map Reference
Suffolk Drive	Mildura	Map 1	C 8
Sullivan Road	Patchewollock	Map K	K 16
Sultana Avenue	Irymple	Map 12; 24	V 14-16; TT 21
Summerhayes Road	Meringur	Map A	C-D 4
Summerhill Drive	Mildura	Map 6	F 17
Sunbeam Avenue	Irymple	Map 8	N 16
Sunnycliffs Crescent	Red Cliffs	Map 14A; 28	U-W 20-23; RR-SS 23-24
Sunnyside Avenue	Mildura	Map 6	H 11
Sunraysia Highway	Ouyen, Tempy	Map L	M-N 13-15
Sunrise Drive	Mildura	Map 6	H 18
Sunset Court	Mildura	Map 6	F 17
Sunset Road	Cowangie, Tutye	Map F, J; 59	E 12-14; D 1-2
Sunview Crescent	Mildura	Map 3	I 10
Surgey Street	Merbein	Map 10	I 9
Sutherland Road	Werrimull	Map B	F 6
Swamp Road (private)	Red Cliffs	Map D; D1	M 5
Swan Place	Mildura	Map 6	F 12
Swan Street	Irymple	Map 12; 24	V 16; TT 21-22
Swann Street	Ouyen	Map 51	C 4
Sylvia Court	Red Cliffs	Map 11	S 26
Sylvia Street	Yelta	Map 15	GG 4
Symes Lane	Merrinee	Map B	H 6
Symonds Court	Mildura	Map 1	D 10
Symons Lane	Merbein	Map 10	I 9

T

Taggart Road	Meringur	Map 42	C 4
Tait Avenue	Mildura	Map 6	E 13
Tamarisk Grove	Mildura	Map 2; 2A	F 10; F 10
Tambo Road	Red Cliffs	Map 11	S-T 25-26
Taminga Court	Mildura	Map 6	H 16
Tampling Road	Kulwin	Map H	O 12
Tantuanat Court	Mildura	Map 1	D 9
Tarella Court	Mildura	Map 1	D 7
Tarrango Court	Mildura	Map 6	H 18
Tarrango Drive	Mildura	Map 6	H 18
Tasma Lane	Red Cliffs	Map 11	S 26
Tasman Court	Mildura	Map 6	H 19
Tatra Avenue	Mildura	Map 1, 2; 2A	D 8; D 8
Taylor Drive	Mildura	Map 6	G 18
Teal Drive	Mildura	Map 6	F 12-13
Tecoma Street	Red Cliffs	Map 11	S 26
Teleki Drive	Irymple	Map 8	O 15
Tenth Street	Mildura	Map 1, 2, 3; 2A, 2B	D-I 9; E-H 9
Teresa Court	Mildura	Map 6	F 18
Terry Court	Mildura	Map 6	F-G 18
Thames Place	Mildura	Map 1	C 8
The Boulevard	Mildura	Map 6	G-H 15
The Centre Way	Mildura	Map 6	G 12
The Centreway	Red Cliffs	Map 11	S 25
The Crescent	Mildura	Map 3	I-J 8-9
The Grange	Mildura	Map 6	H 17
Third Street	Merbein West, Merbein	Map 10; 15, 16	I 8-9; FF-II 8-9
Thirteenth Street	Mildura	Map 6, 7	E-I 11
Thomas Road	Panitya	Map I	A 15-16
Thomas Street	Red Cliffs	Map 11	R 26
Thomson Grove	Mildura	Map 2; 2A	E 7; E 7
Thomson Road	Patchewollock	Map K	K 16
Thomson Street	Merbein West	Map 15	FF 9

MILDURA RURAL CITY COUNCIL - ROAD DIRECTORY - INDEX

Street / Road Name	Locality	Map No.	Map Reference
Thorne Street	Ouyen	Map 51	C 2-3
Thurla Road	Red Cliffs, Koorlong	Map C	K 5
Thurlow Lane	Red Cliffs	Map C	L 5
Thurlow Road	Murrayville	Map 60	A 3-7
Tickell Lane	Red Cliffs	Map 29	VV 27
Tidd Road	Kulwin	Map L	O 13
Timansi Court	Mildura	Map 7	I 17
Timbarra Way	Red Cliffs	Map 11	S 26
Timberoo East Road	Ouyen	Map K	L 14
Tireel Drive	Nichols Point	Map 4	N 7
Tisler Lane	Irymple	Map 8	N 16
Tizard Road	Red Cliffs	Map 28	RR 29
Todd Court	Mildura	Map 1	C 9
Tonkin Lane	Ouyen	Map 51A	B 2
Toorak Avenue	Mildura	Map 2; 2A	F 10; F 10
Toorak Drive	Irymple	Map 7	L 16-17
Topaz Court	Mildura	Map 6	F 15
Torney Road	Cardross	Map 14A; 27	Q 29; OO 24
Torney Road	Tempy	Map L	M-N 15
Torquati Road	Mildura	Map 13; 22	E 26; LL 16
Torrens Close	Mildura	Map 6	F 14
Touriga Court	Mildura	Map 6	H 18
Tower Gardens	Mildura	Map 6	H 13
Tower Street	Werrimull	Map 39	B 6
Towk Road	Walpeup	Map K	K 14
Trafalgar Drive	Mildura	Map 1, 2: 2A	D 7-8; D 7-8
Trevatt Court	Mildura	Map 2; 2B	H 10; H 10
Treviso Way	Red Cliffs	Map C, D1; 45	L 4-5; C-D 1
Trigg Road	Ouyen, Mittyack	Map L	O 13
Trimble Road	Ouyen	Map G, H	L-M 12
Trinita Road	Ouyen	Map G, H; 49	L-M 11; C 3-4
Trioda Street	Red Cliffs	Map 28	QQ-RR 29-30
Truscott Crescent	Mildura	Map 13; 21	E 28; KK 17
Tschirpig Lane	Mildura	Map 2B	G 9
Tulane Drive	Mildura	Map 6	F 16-17
Tulloch Road	Red Cliffs	Map 28	RR 28-30
Tully Road	Murrayville	Map 60	A - B 3-4
Tune Lane	Irymple	Map 8	N 16
Tunkin Road	Merrinee	Map B	G-H 4
Turvey Road	Cardross	Map 14; 27	P 32-34; NN 24-25
Tutye South Road	Tutye	Map J; 58	E 14-15; D 2-4
Twelfth Street	Mildura	Map 1-3, 5-7; 2A, 2B	D-I 10-11; E-H 10-11
Twentieth Street	Mildura, Irymple, Cardross, Red Cliffs	Map 13, 14, 14A; 26, 22, 27, 28	D-U 26-34; JJ-QQ 19-24
Twenty First Street	Koorlong, Mildura, Irymple	Map 13, 14; 26	G-K 34; JJ-LL 20-22
Twenty Fourth Street	Koorlong	Map 26	JJ 26
Twenty Second Street	Irymple, Red Cliffs	Map 14, 14A; 22, 23	O-U 19-27; OO-SS 22
Twenty Second Street	Koorlong	Map 26	KK 22
Twenty Third Street	Koorlong, Cardross	Map 14; 26, 27	M-N 32-34; JJ-MM 23
Tyack Road	Merrinee	Map B, C	H-I 5
Tyalla Road	Tutye	Map J; 58	E 13-14; A-B 1-4
Tyenna Road	Tempy	Map L	O 15
Tyers Court	Merbein	Map 10	I 8

U

Ularara Drive	Mildura	Map 1	C-D 9
Ulmarra Place	Mildura	Map 6	G 13
Underbool Patchewollock Road	Underbool, Torrita, Walpeup	Map J, K; 55	H-J 14; D 5-6

MILDURA RURAL CITY COUNCIL - ROAD DIRECTORY - INDEX

Street / Road Name	Locality	Map No.	Map Reference
Underbool South Road	Underbool	Map J; 55	H 14-15; A 4-6
Unley Court	Irymple	Map 7	L 17
Upland Drive	Mildura	Map 6	F 15
Upton Road	Mittyack	Map L	P 14
Urwin Court	Red Cliffs	Map 28	RR 28
V			
Vab Close	Mildura	Map 7	I 17
Valencia Avenue	Mildura	Map 6	G 12
<i>Valencia Grove (private)</i>	<i>Colignan</i>	<i>Map D1; 34</i>	<i>M 7; A 12</i>
Valentino Court	Mildura	Map 6	F 18-19
Vallance Road	Tempy	Map L	O 15
Vallance Road	Ouyen	Map H	M 12
Valley View Court	Mildura	Map 6	F 19
Vanbeeks Road	Merbein South	Map 20	FF 13
Verdi Boulevard	Irymple	Map 8	N 15
Victor Avenue	Mildura	Map 2; 2B	H 9; H 9
Victoria Court	Mildura	Map 7	I 11
Vidovic Avenue	Mildura	Map 6	H 15
View Court	Mildura	Map 6	G 17
View Road	Cardross	Map 14A; 27	R 32; OO 25
Village Way	Mildura	Map 6	F 11
Villiva Drive	Mildura	Map 1	C 10
Vincent Court	Mildura	Map 6	G 15
<i>Vincor Place (private)</i>	<i>Mildura</i>	<i>Map 3</i>	<i>J 10</i>
Vine Court	Ouyen	Map 51	C 4
Vine Lane	Ouyen	Map H	M 12
Vine Street	Mildura	Map 2; 2A	E-F 9; E-F 9
Vineleaf Street	Mildura	Map 6	H 15
Virgona Lane	Red Cliffs	Map 11	S 26
W			
<i>Waddy Drive (private)</i>	<i>Mildura</i>	<i>Map 13; 21</i>	<i>E 28; KK 17</i>
Wade Avenue	Mildura	Map 6	G 11-12
Wagstaff Lane	Mildura	Map 6	H 11
Wakefield Road	Walpeup, Ouyen	Map G	J-K 12
Walker Road	Wargan	Map C; 20	J 3; DD-EE 11
Walker Road	Walpeup, Ouyen	Map G	J-K 11-12
Walker Road	Werrimull	Map B	F 6
Wall Road	Panitya	Map E	A-B 11
Walnut Avenue	Mildura, Koorlong	Map 2, 6, 13; 2A	F 8-34; F 8-10
Walnut Court	Mildura	Map 6	F 16
Walpeup Lake Road	Ouyen	Map K	K 14
Walsh Lane	Ouyen	Map 51A	B 4-5
Walters Drive	Merbein	Map 21	HH 12
Waltham Avenue	Irymple	Map 8	N 16-17
Waltham Avenue	Mildura	Map 6	H 12
Wanera Way	Mildura	Map 1	D 7
Ward Lane	Mildura	Map 6	H 11
Ward Road	Carwarp	Map 46	C 2-3
Wareham Road	Mittyack	Map L	O 13
Wargan Road	Wargan	Map C; 20	J 3; DD-EE 14
Washington Drive	Mildura	Map 1, 2; 2A	D-E 7-8; E 7
Waterside Way	Mildura	Map 2; 2B	H 7; H 7
Watson Road	Murrayville	Map I	C 14
Wattle Avenue	Mildura	Map 6	G 11
Wattle Parade	Mildura	Map 2; 2B	G 10, G 10
Wattle Street	Red Cliffs	Map 11	T 26
Watts Lane	Colignan	Map D1	M 7

MILDURA RURAL CITY COUNCIL - ROAD DIRECTORY - INDEX

Street / Road Name	Locality	Map No.	Map Reference
Weatherhead Road	Meringur	Map B	E 4
Weaver Lane	Merbein West	Map 15	FF 9
Weir Crescent	Mildura	Map 7	I 12-13
Weir Road	Ouyen	Map L	M 13
Weir Street	Ouyen	Map 51	D 3-5
Wells Drive	Merbein	Map 16, 21	JJ 10-11
Welshmans Plain Road	Underbool	Map J	H-I 14-15
Wentworth Road	Yelta, Merbein	Map 5; 10; 15-16	A 14-17; I-J 8-9; DD-KK 3-9
Wentworth Road	Mildura	Map 17	LL-MM 10-11
Werrimull North Road	Werrimull	Map B; 31; 39	F 4-5; C 4; C 1-5
Werrimull South Road	Werrimull	Map B; 39	F 5-6; C 5-8
West Settlement Road	Murray-Sunset, Meringur	Map A	B 4-6
Westcliffs Avenue	Red Cliffs, Cardross	Map 11; 14A; 27, 28	R 26; T-X 28-34; NN-RR 27
Westcliffs Crescent	Red Cliffs	Map 11	R 26
Westh Street	Underbool	Map 55	A 4-6
Weston Road	Ouyen	Map K	L 13
Westside Boulevard	Mildura	Map 6	E 16
Westwind Court	Mildura	Map 6,7	H 19, I 18
Wheeler Road	Panitya	Map I	A 13
Wheeler Road	Merrinee	Map B, C; 37	H-I 4-5; C-D 1-3
White Cliff Avenue	Mildura, Koorlong	Map 13; 21, 26	C-G 29-34; JJ 16-21
White Road	Mittyack	Map L	P 13
Whitecross Road	Mittyack	Map L	P 13
Whiting Street	Merbein	Map 10; 16	J-K 9; JJ-KK 8-9
Whittaker Crescent	Red Cliffs	Map 11	R 27
Whittemore Road	Kulwin	Map L	O 12-13
Wightman Lane	Mildura	Map 2B	H 8-10
Wights Lane	Meringur	Map A; 43	C-D 5; C-D 1
Wilde Road	Cardross	Map 14A; 28	V 29; QQ 26
Wilga Avenue	Mildura	Map 2; 2A	E 9; E 9
Wilga Road	Red Cliffs	Map C; 27-29	K-L 4; MM-TT 30
Wilkie Drive	Irymple	Map 8	N-O 15-16
Wilkinson Road	Nichols Point	Map 4; 19	M 5; TT13
Willandra Court	Mildura	Map 6	G 14
Willersdorf Lane	Murrayville	Map 60	C 4-5
Williams Avenue	Mildura	Map 6	G 15
Williams Road	Patchewollock	Map K	K 16
Williams Street	Ouyen	Map 51	B 3
Willow Grove	Mildura	Map 2; 2A	F 10; F 10
Wills Court	Mildura	Map 6	H 18
Willsmore Road	Linga	Map J; 56	G 14-15; D 2-4
Wilson Court	Mildura	Map 6	E 13
Wilson Lane	Murrayville	Map 60	B 4
Wilson Road	Irymple	Map 14; 22	O26; O21
Wiltshire Lane	Murrayville	Map 60	B 3-4
Windsor Court	Irymple	Map 7, 8	L-M 17
Windsor Street	Mildura	Map 7	I 11
Wingillie Street	Mildura	Map 2; 2A	F 10; F 10
Winton Drive	Mildura	Map 1	A 9-10
Wirraway Drive	Mildura	Map 3	J-K 7-8
Wisneske Road	Linga	Map J	G 13
Wisteria Way	Mildura	Map 5	D 16
Wittman Avenue	Mildura	Map 6	G 14-15
Wolfe Road	Red Cliffs	Map 11; 28	S 27; SS 27-28
Wonega Avenue	Red Cliffs	Map 29	UU-VV 24-25
Wonga Avenue (Private)	Colignan	Map D1	N 7
Wood Road	Koorlong	Map C	J-K 4
Wood Road	Ouyen	Map H	M 11
Woodall Lane	Ouyen	Map 51A	B 4
Woodham Avenue	Mildura	Map 6	G 11-12
Woodley Drive	Mildura	Map 6	E-F 17

MILDURA RURAL CITY COUNCIL - ROAD DIRECTORY - INDEX

Street / Road Name	Locality	Map No.	Map Reference
Woods Road	Merrinee	Map B	G-H 5
Woodstock Drive	Mildura	Map 6	F 17
Woodward Road	Red Cliffs	Map 29	VV 27
Woomera Avenue	Red Cliffs	Map 29	UU-WW 24-30
Woorak Court	Mildura	Map 6	F 11
Woorlong Avenue	Red Cliffs	Map 12; 24, 29	W-X 16-18; TT-VV 22-24
Woorlong Court (private)	Mildura	Map 2B	H 10
Worooa Road	Boinka, Linga	Map J	F-G 15
Worsley Road	Boinka	Map J	F 13
Wren Close	Mildura	Map 6	F 12
Wright Court	Mildura	Map 6	E 11
Wyatt Road	Murrayville	Map I	C 14
Wymlet Road	Ouyen	Map G	K 11
Wyndham Court	Mildura	Map 6	H 14

Y

Yanina Close	Mildura	Map 6	F 11-12
Yarrara North Road	Meringur, Werrimull	Map B; 41	E 4-5; C 1-2
Yarrara South Road	Meringur, Werrimull	Map B; 41	E 5-6; C 3-4
Yates Road	Werrimull	Map B	F 5
Yatpool West Road	Koorlong, Red Cliffs, Carwarp	Map C; 45	J-L 5; A-C 2
Yellumjip Connection	Ouyen	Map K	K-L 14
Yelta Road	Merbein West, Merbein	Map 15, 16	EE-HH 8-9
Yelta Road North	Merbein	Map 15, 16	GG-II 9
Yetman Lane	Ouyen	Map H	M-N 12
Yetman Road	Patchewollock	Map K	L 17
Young Road	Kulwin	Map H	P 12
Ysonde Drive	Irymple	Map 8	N 14-15

Z

Zhoe Court	Mildura	Map 1	C-D 8
Zimmer Road	Cardross	Map 14A; 27	Q 31; OO 24

Madden Avenue Service Centre

108 Madden Avenue, Mildura

Phone: (03) 5018 8100

Deakin Avenue Service Centre

76 Deakin Avenue, Mildura

Phone: (03) 5018 8100

Ouyen Service Centre

79 Oke Street, Ouyen

Phone (03) 5018 8100

www.mildura.vic.gov.au